

Route 1

Reproduced from the Ordnance Survey mapping with the permission of the controller of Her Majesty's Stationery Office. © Crown Copyright. Unauthorised reproduction infringes Crown Copyright and may lead to prosecution or civil proceedings. 100023251 20 10.

## HIGHWAYS & TRANSPORTATION CONSULTANCY SERVICES



**DERBYSHIRE**  
County Council  
Improving life for local people

Scale at A3 : 1:5000

Drw RD	App	Rev
Chk	Date 01/03/10	Date

## ASHBOURNE BY-PASS

ROUTE 1 ALIGNMENT  
SHEET 1 OF 2

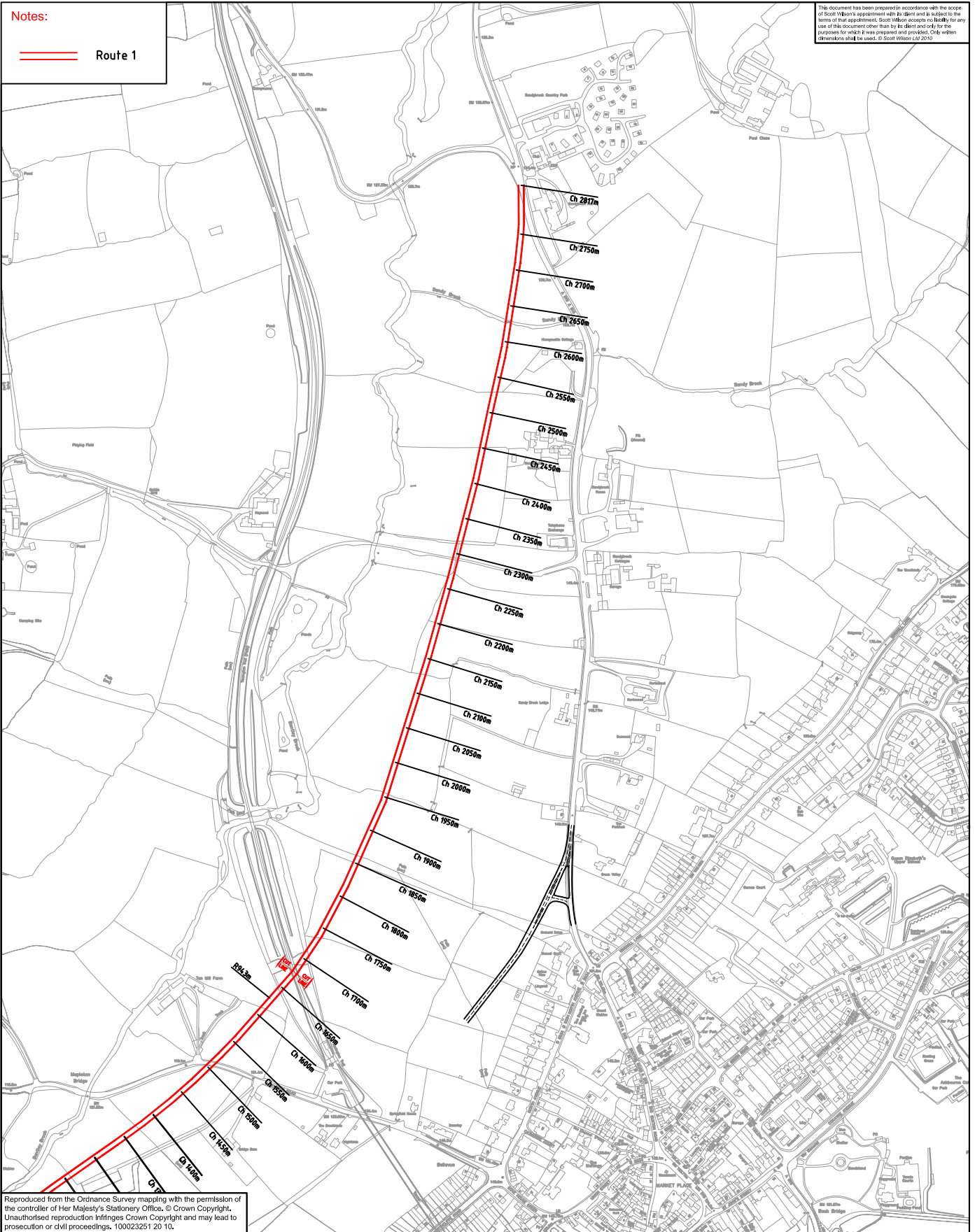


[www.scottwilson.com](http://www.scottwilson.com)

Notes:

Route 1

This document has been prepared in accordance with the scope of Scott Wilson's appointment with a client and is subject to the terms of that appointment. Scott Wilson accepts no liability for any use of this document other than by its client and only for the purposes for which it was prepared and provided. Only written dimensions shall be used. © Scott Wilson Ltd 2010



Reproduced from the Ordnance Survey mapping with the permission of the controller of Her Majesty's Stationery Office. © Crown Copyright. Unauthorised reproduction infringes Crown Copyright and may lead to prosecution or civil proceedings. 100023251 20 10.

DERBYSHIRE COUNTY COUNCIL

HIGHWAYS & TRANSPORTATION  
CONSULTANCY SERVICES

CONSULTANT TO



IAN STEPHENSON  
Strategic Director – Environmental Services

D130439/1.2

Scale at A3 : 1:5000

Drw RD	App	Rev
Chk	Date 01/03/10	Date

Job Title

ASHBOURNE BY-PASS

Drawing Title

ROUTE 1 ALIGNMENT  
SHEET 2 OF 2



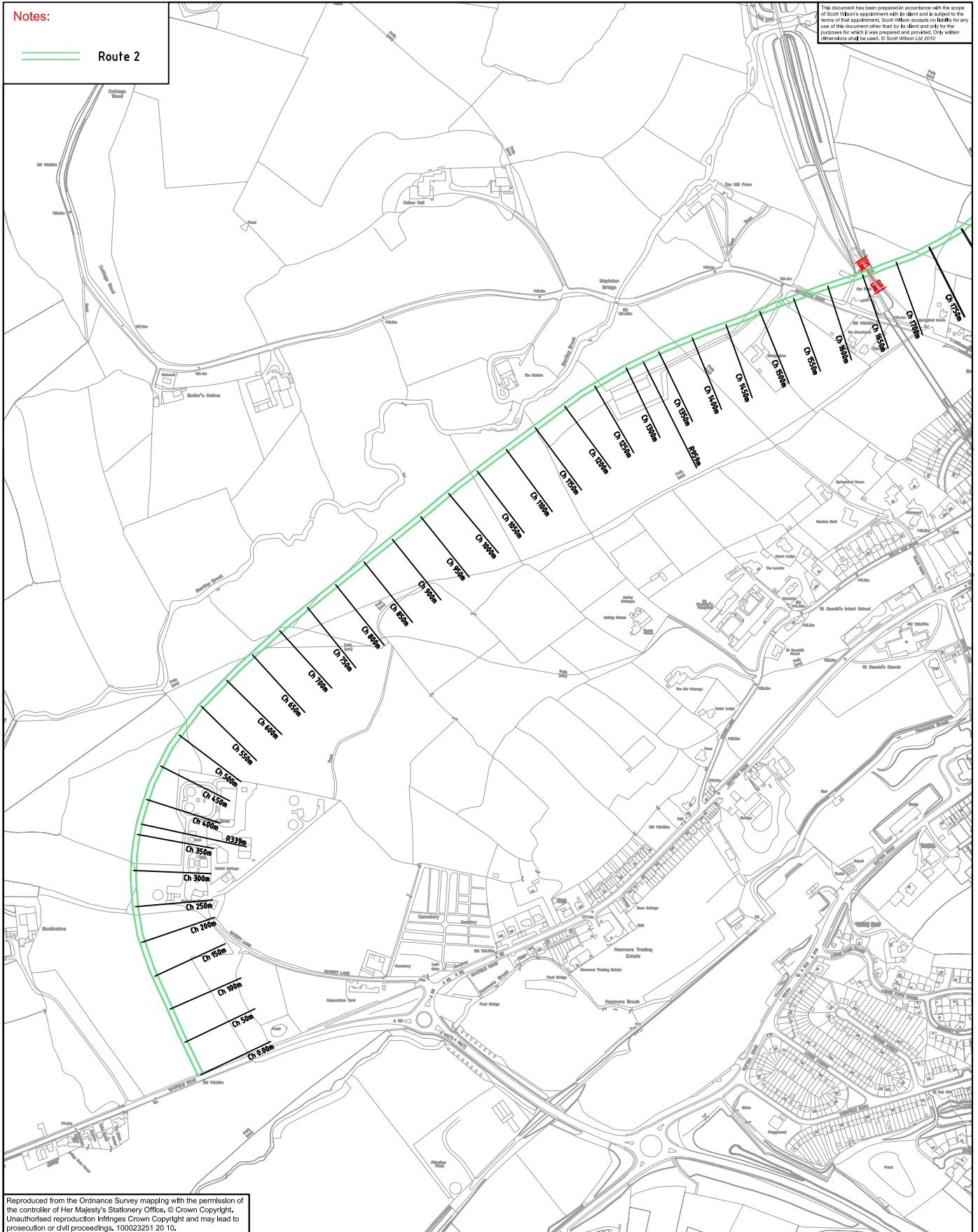
www.scottwilson.com

Plot Date :  
AutoCAD File Name :

DCC-A3-L-H

Route 2

This document has been prepared in accordance with the scope of Scott Wilson's appointment with its client and is subject to the terms of that appointment. Scott Wilson accepts no liability for any use of this document other than by its client and only for the purposes for which it was prepared and provided. Only written dimensions shall be used. © Scott Wilson Ltd 2010



Reproduced from the Ordnance Survey mapping with the permission of the controller of Her Majesty's Stationery Office. © Crown Copyright. Unauthorised reproduction infringes Crown Copyright and may lead to prosecution or civil proceedings. 100023251 20 10.

## HIGHWAYS & TRANSPORTATION CONSULTANCY SERVICES



**IAN STEPHENSON**  
Strategic Director – Environmental Services

Scale at A3 : 1:5000

Drw RD	App	Rev
Chk	Date 01/03/10	Date

## ASHBOURNE BY-PASS

ROUTE 2 ALIGNMENT  
SHEET 1 OF 2



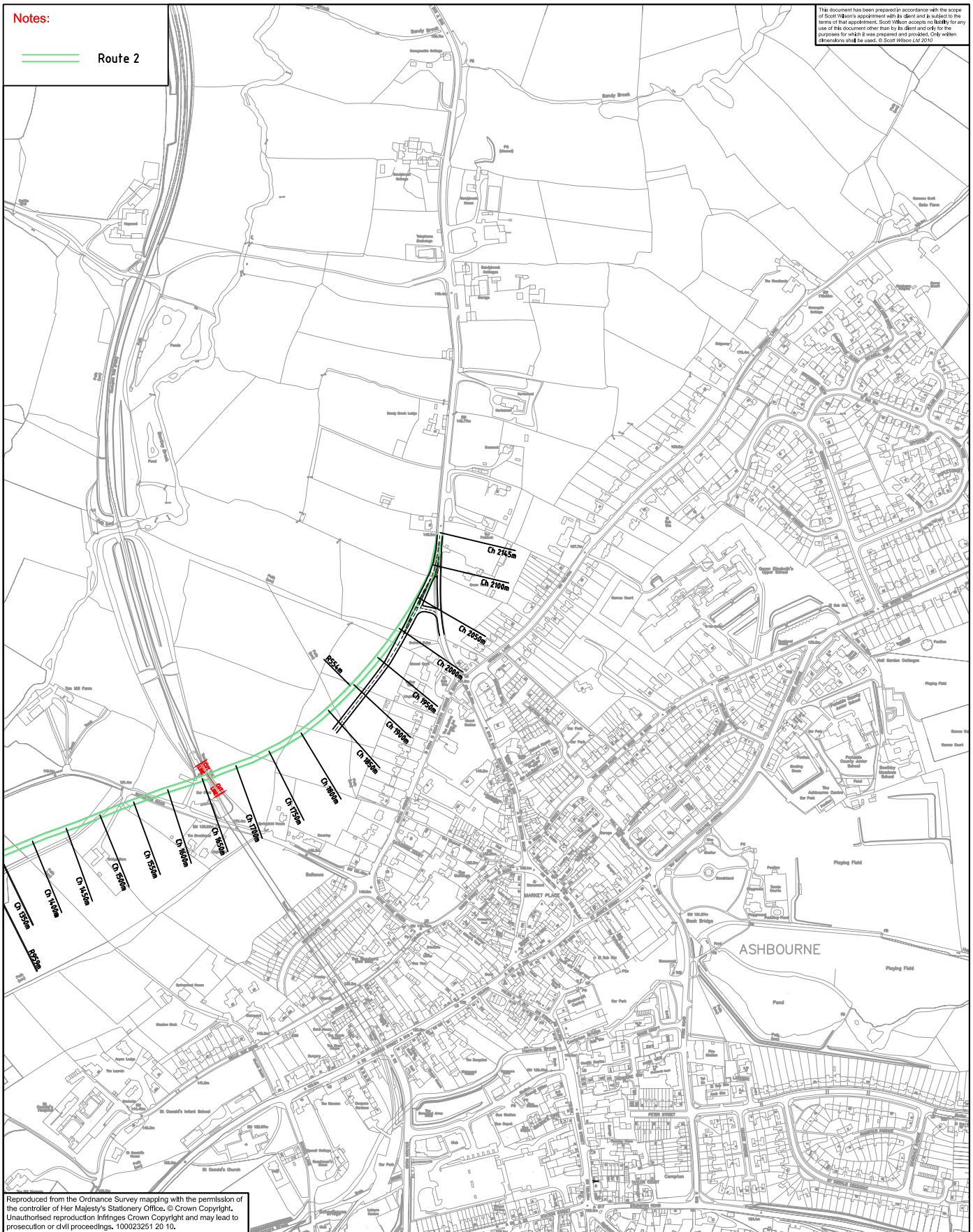
[www.scottwilson.com](http://www.scottwilson.com)



This document has been prepared in accordance with the scope of Scott Wilson's appointment with its client and is subject to the terms of that appointment. Scott Wilson accepts no liability for any use of this document other than by its client and only for the purposes for which it was prepared and provided. Only written dimensions shall be used. © Scott Wilson Ltd 2010

---

---



Reproduced from the Ordnance Survey mapping with the permission of the controller of Her Majesty's Stationery Office. © Crown Copyright. Unauthorised reproduction infringes Crown Copyright and may lead to prosecution or civil proceedings. 100023251 20 10.

D130439/2.2

## ASHBOURNE BY-PASS

Scale at A3 : 1:5000

Drawing Title
---------------



**DERBYSHIRE**  
County Council  
Improving life for local people

**IAN STEPHENSON**  
Strategic Director – Environmental Services



[www.scottwilson.com](http://www.scottwilson.com)

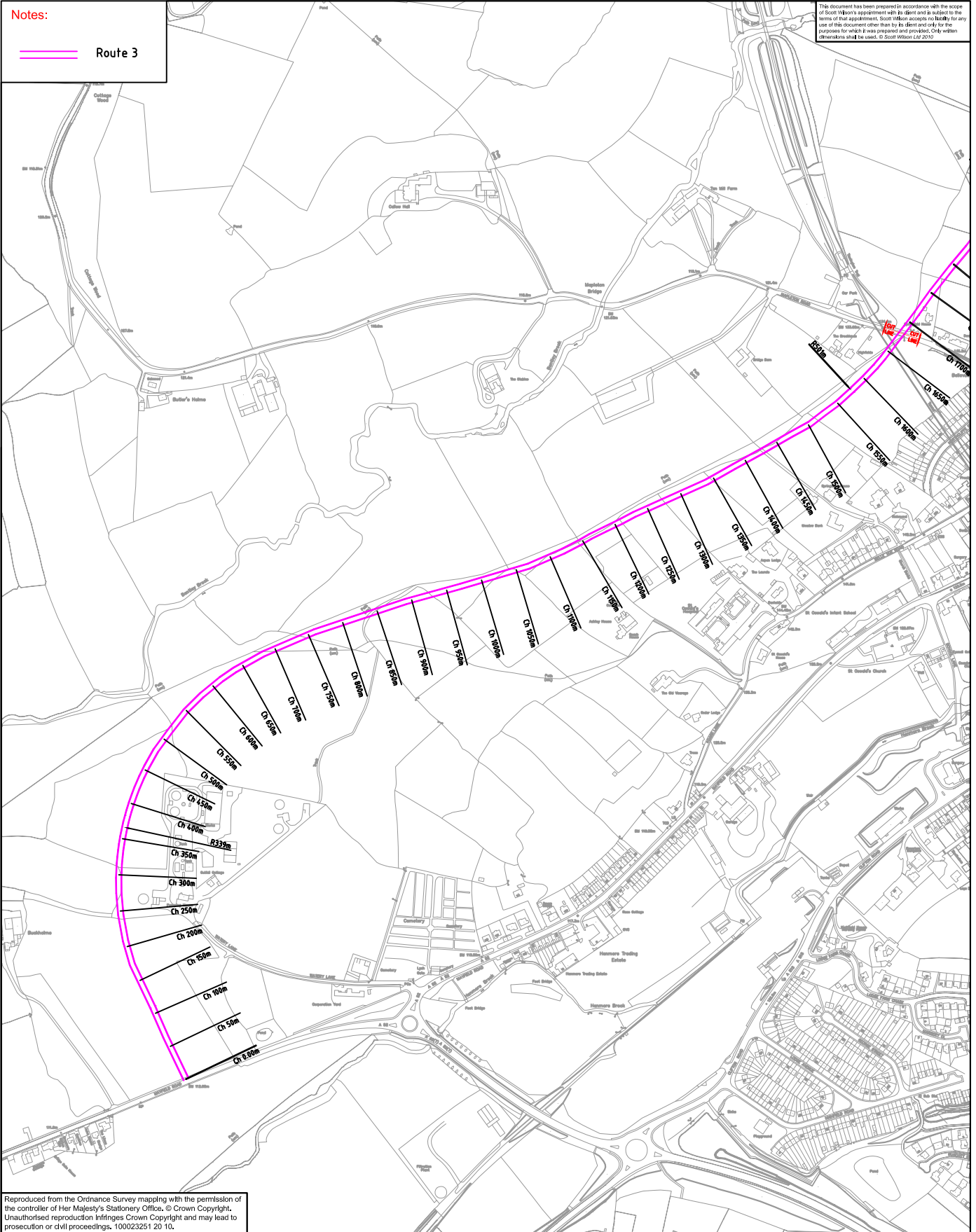
ROUTE 2 ALIGNMENT  
SHEET 2 OF 2

Plot Date :  
AutoCAD File Name :

Notes:

Route 3

This document has been prepared in accordance with the scope of Scott Wilson's appointment with a client and is subject to the terms of that appointment. Scott Wilson accepts no liability for any use of this document other than by its client and only for the purposes for which it was prepared and provided. Only written dimensions should be used. © Scott Wilson Ltd 2010



Reproduced from the Ordnance Survey mapping with the permission of the controller of Her Majesty's Stationery Office. © Crown Copyright. Unauthorised reproduction infringes Crown Copyright and may lead to prosecution or civil proceedings. 100023251 20 10.

DERBYSHIRE COUNTY COUNCIL

HIGHWAYS & TRANSPORTATION  
CONSULTANCY SERVICES

CONSULTANT TO



IAN STEPHENSON  
Strategic Director – Environmental Services

D130439/3.1

Scale at A3 : 1:5000

Drw RD	App	Rev
Chk	Date 01/03/10	Date

Job Title

ASHBOURNE BY-PASS

Drawing Title

ROUTE 3 ALIGNMENT  
SHEET 1 OF 2



www.scottwilson.com

Plot Date :  
AutoCAD File Name :

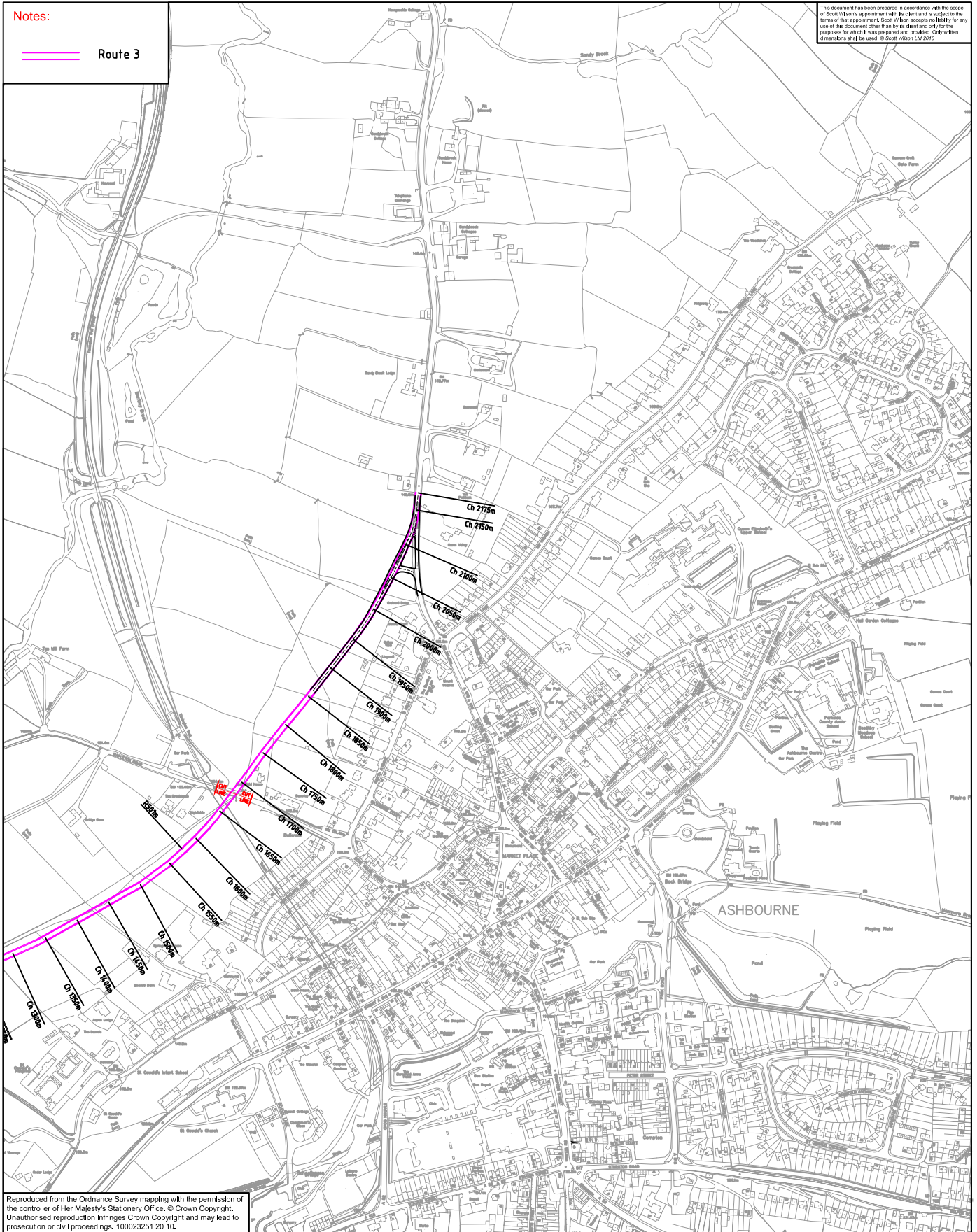
DCC-A3-L-H



Notes:

Route 3

This document has been prepared in accordance with the scope of Scott Wilson's appointment with a client and is subject to the terms of that appointment. Scott Wilson accepts no liability for any use of this document other than by its client and only for the purposes for which it was prepared and provided. Only written dimensions should be used. © Scott Wilson Ltd 2010



Reproduced from the Ordnance Survey mapping with the permission of the controller of Her Majesty's Stationery Office. © Crown Copyright. Unauthorised reproduction infringes Crown Copyright and may lead to prosecution or civil proceedings. 100023251 20 10.

DERBYSHIRE COUNTY COUNCIL

HIGHWAYS & TRANSPORTATION  
CONSULTANCY SERVICES

CONSULTANT TO



IAN STEPHENSON  
Strategic Director – Environmental Services

D130439/3.2

Scale at A3 : 1:5000

Drw	RD	App	Rev
Chk	Date 01/03/10	Date	

Job Title

ASHBOURNE BY-PASS

Drawing Title

ROUTE 3 ALIGNMENT  
SHEET 2 OF 2



www.scottwilson.com

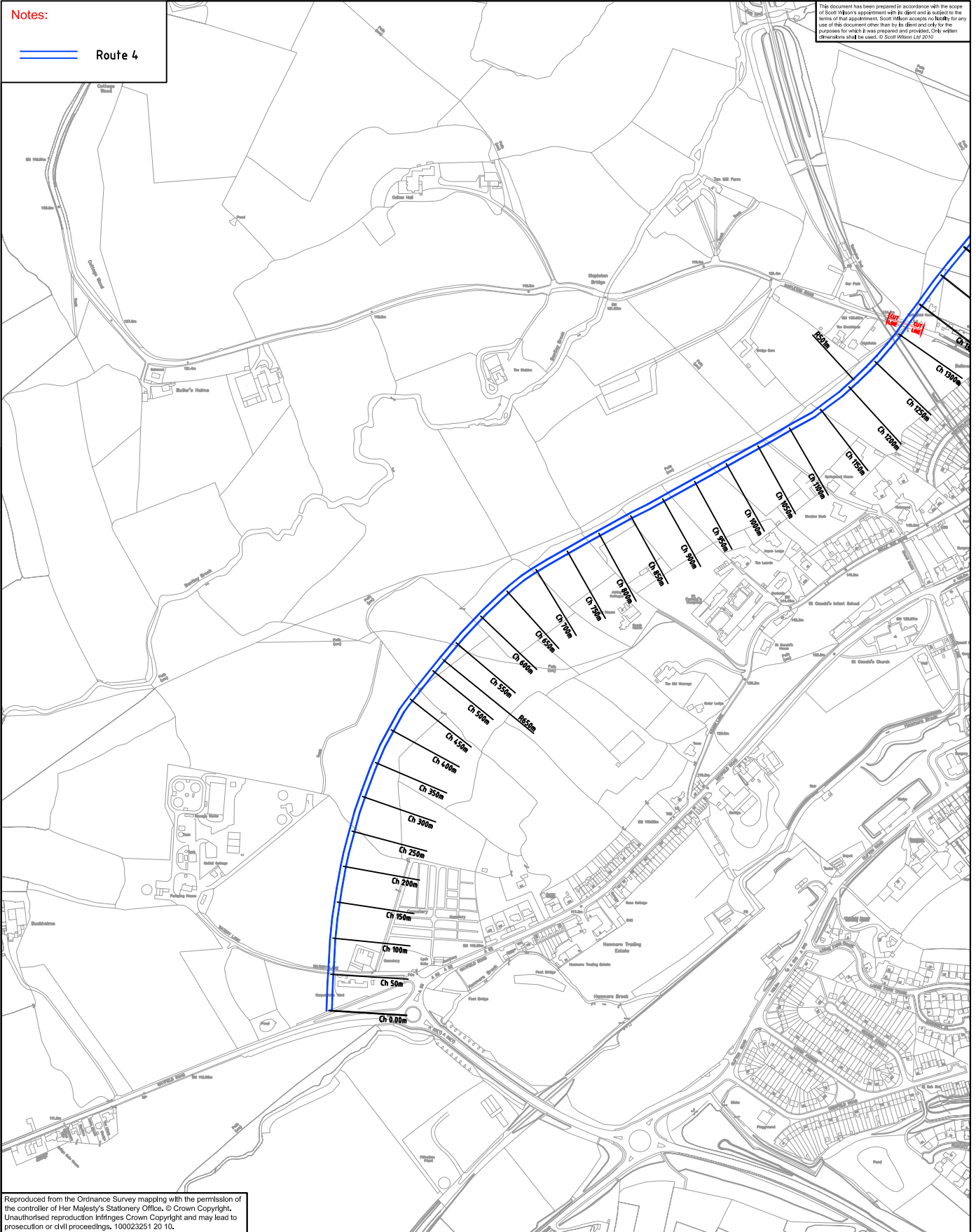
Plot Date :  
AutoCAD File Name :

DCC-A3-L-H

Notes:

Route 4

This document has been prepared in accordance with the scope of Scott Wilson's appointment with a client and is subject to the terms of that appointment. Scott Wilson accepts no liability for any use of this document other than by its client and only for the purposes for which it was prepared and provided. Only written dimensions should be used. © Scott Wilson Ltd 2010



Reproduced from the Ordnance Survey mapping with the permission of the controller of Her Majesty's Stationery Office. © Crown Copyright. Unauthorised reproduction infringes Crown Copyright and may lead to prosecution or civil proceedings. 100023251 20 10.

DERBYSHIRE COUNTY COUNCIL

HIGHWAYS & TRANSPORTATION  
CONSULTANCY SERVICES

CONSULTANT TO



IAN STEPHENSON  
Strategic Director – Environmental Services

D130439/4.1

Scale at A3 : 1:5000

Drw RD	App	Rev
Chk	Date 01/03/10	Date

Job Title

ASBOURNE BY-PASS

Drawing Title

ROUTE 4 ALIGNMENT  
SHEET 1 OF 2



www.scottwilson.com

Plot Date :  
AutoCAD File Name :

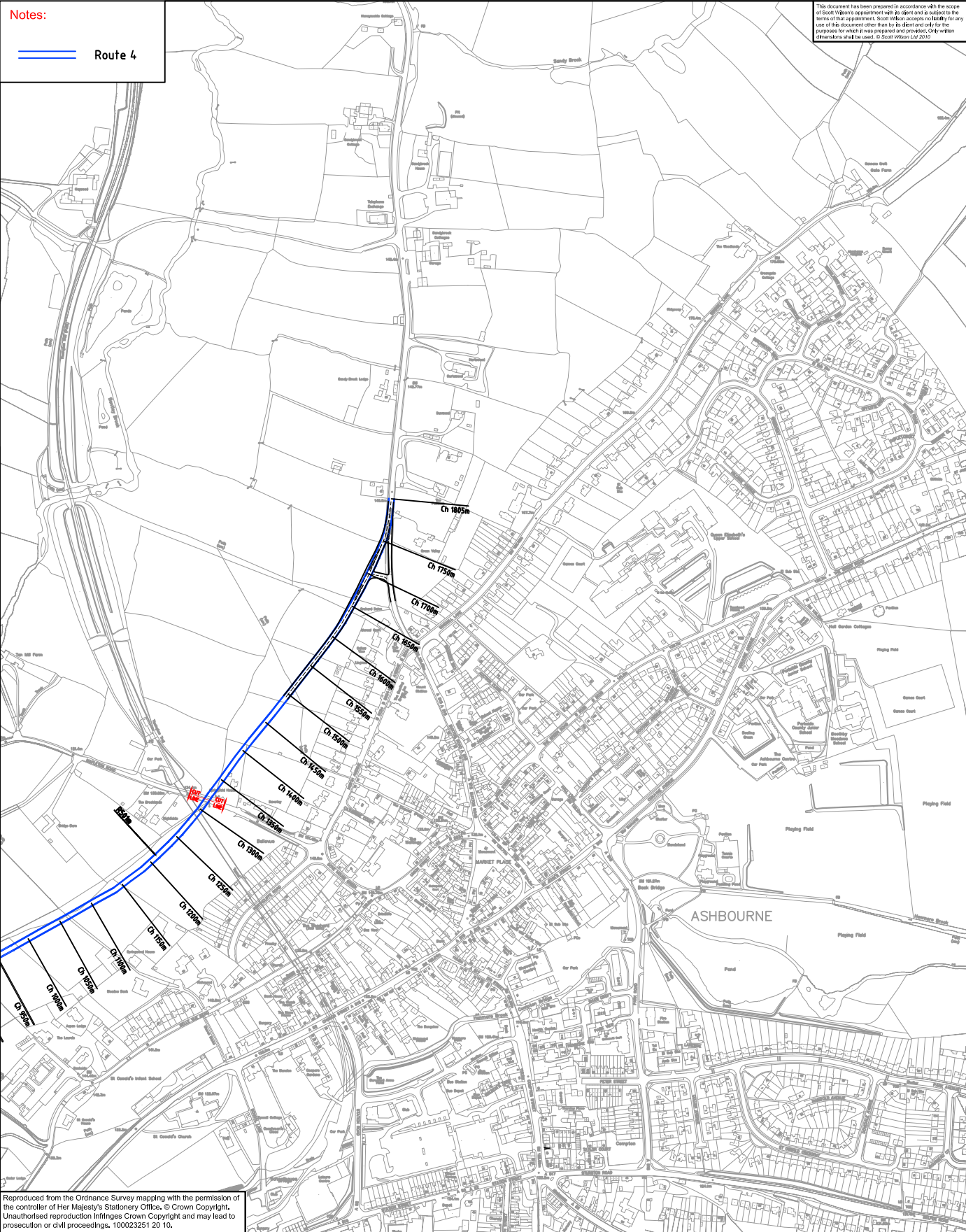
DCC-A3-L-H



This document has been prepared in accordance with the scope of Scott Wilson's appointment with its client and is subject to the terms of that appointment. Scott Wilson accepts no liability for any use of this document other than by its client and only for the purposes for which it was prepared and provided. Only written dimensions shall be used. © Scott Wilson Ltd 2010

Notes:

Route 4



Reproduced from the Ordnance Survey mapping with the permission of the controller of Her Majesty's Stationery Office. © Crown Copyright. Unauthorised reproduction infringes Crown Copyright and may lead to prosecution or civil proceedings. 100023251 20 10.

DERBYSHIRE COUNTY COUNCIL

HIGHWAYS & TRANSPORTATION  
CONSULTANCY SERVICES

CONSULTANT TO



IAN STEPHENSON  
Strategic Director – Environmental Services

D130439/4.2

Scale at A3 : 1:5000

Drw	RD	App	Rev
Chk		Date 01/03/10	Date



www.scottwilson.com

Job Title

ASBOURNE BY-PASS

Drawing Title

ROUTE 4 ALIGNMENT  
SHEET 2 OF 2

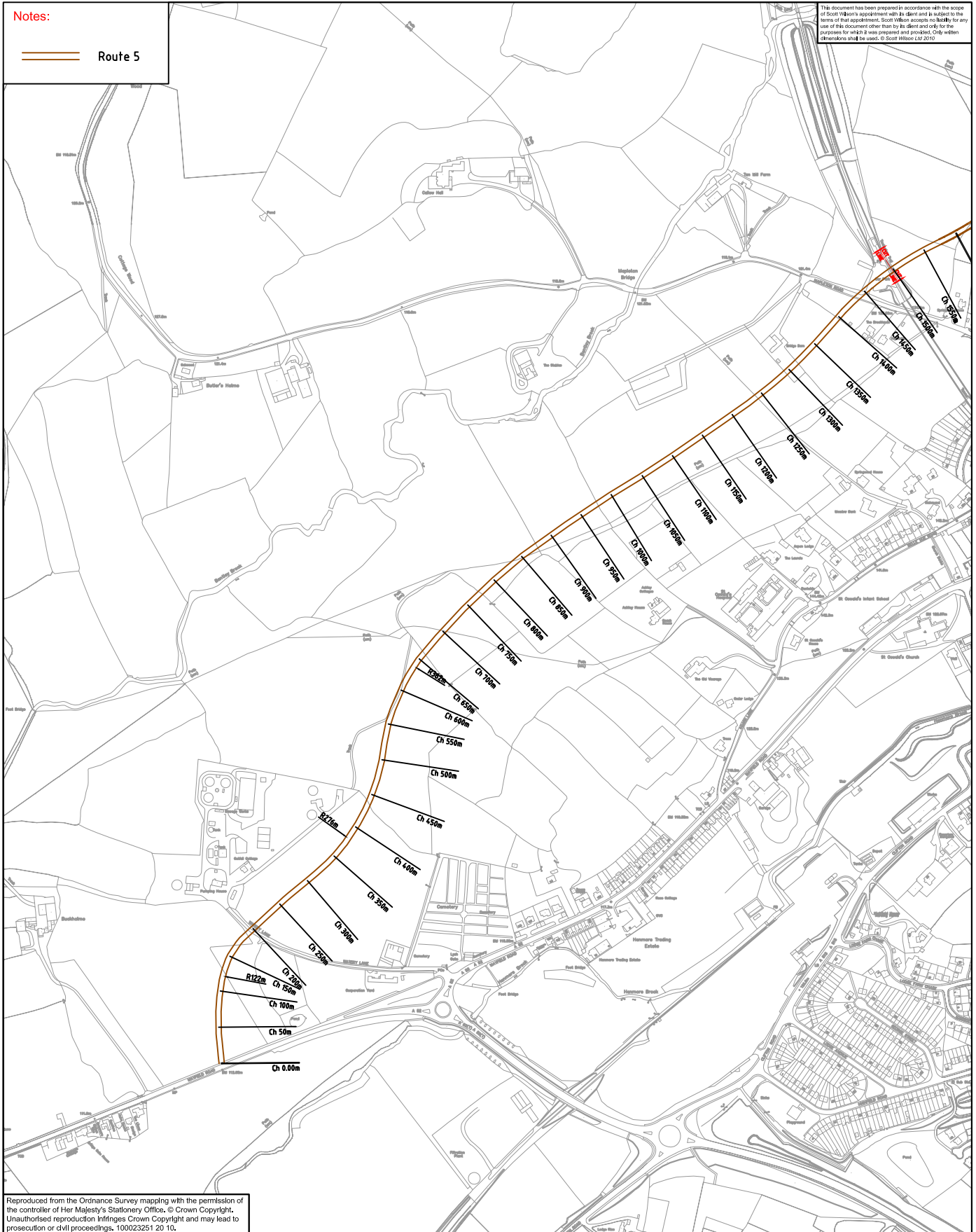
Plot Date :  
AutoCAD File Name :

DCC-A3-L-H



Route 5

This document has been prepared in accordance with the scope of Scott Wilson's appointment with its client and is subject to the terms of that appointment. Scott Wilson accepts no liability for any use of this document other than by its client and only for the purposes for which it was prepared and provided. Only written dimensions shall be used. © Scott Wilson Ltd 2010



Reproduced from the Ordnance Survey mapping with the permission of the controller of Her Majesty's Stationery Office. © Crown Copyright. Unauthorised reproduction infringes Crown Copyright and may lead to prosecution or civil proceedings. 100023251 20 10.

## HIGHWAYS & TRANSPORTATION CONSULTANCY SERVICES

Scale at A3 : 1:5000

Drw RD	App	Rev
Chk	Date 01/03/10	Date

ASBOURNE BY-PASS



**IAN STEPHENSON**  
Strategic Director – Environmental Services



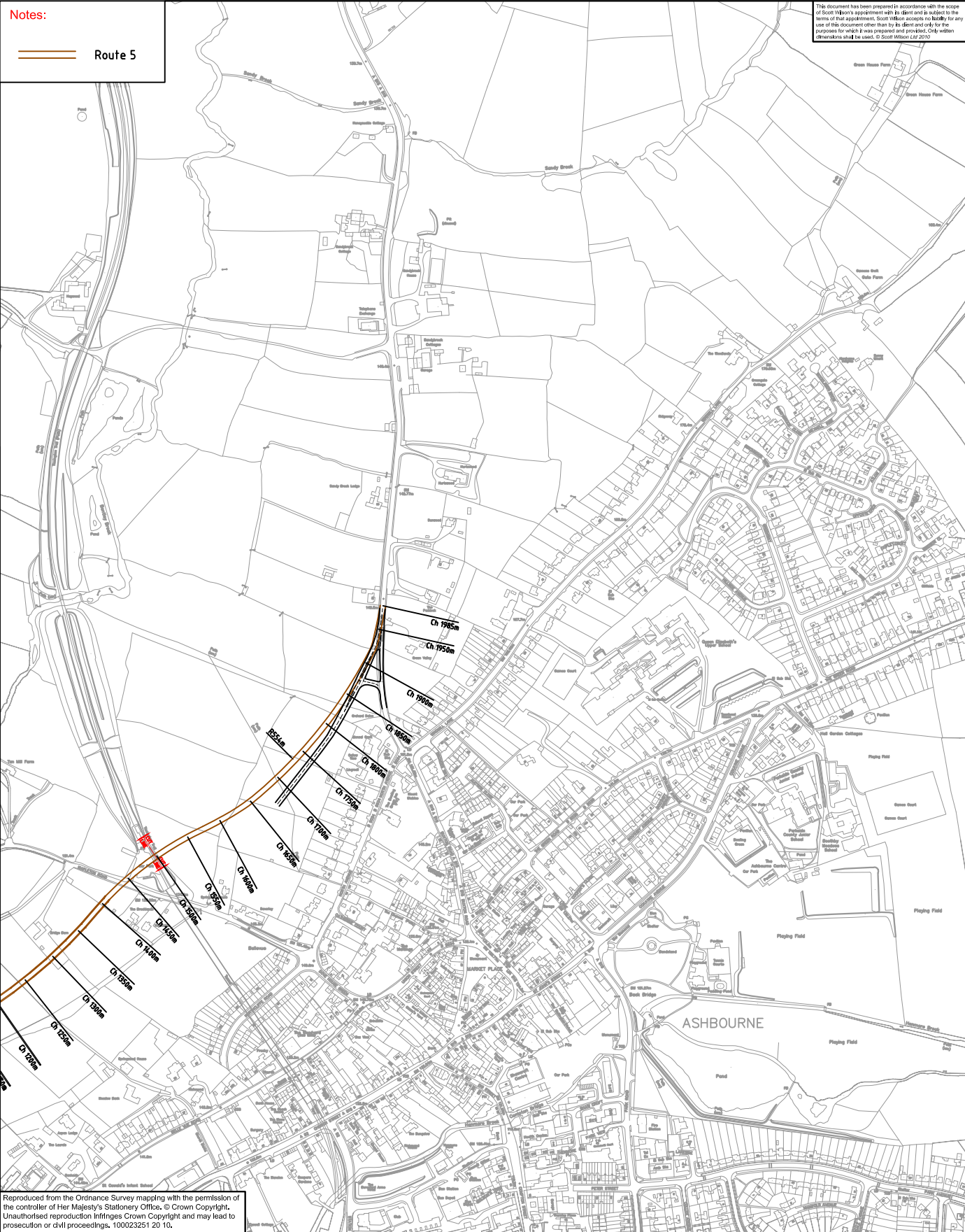
[www.scottwilson.com](http://www.scottwilson.com)

ROUTE 5 ALIGNMENT  
SHEET 1 OF 2

This document has been prepared in accordance with the scope of Scott Wilson's appointment with its client and is subject to the terms of that appointment. Scott Wilson accepts no liability for any use of this document other than by its client and only for the purposes for which it was prepared and provided. Only written dimensions should be used. © Scott Wilson Ltd 2010

Notes:

Route 5



Reproduced from the Ordnance Survey mapping with the permission of the controller of Her Majesty's Stationery Office. © Crown Copyright. Unauthorised reproduction infringes Crown Copyright and may lead to prosecution or civil proceedings. 100023251 20 10.

DERBYSHIRE COUNTY COUNCIL

HIGHWAYS & TRANSPORTATION  
CONSULTANCY SERVICES

CONSULTANT TO



IAN STEPHENSON  
Strategic Director – Environmental Services

D130439/5.2

Scale at A3 : 1:5000

Drw RD	App	Rev
Chk	Date 01/03/10	Date

Job Title

ASBOURNE BY-PASS

Drawing Title

ROUTE 5 ALIGNMENT  
SHEET 2 OF 2



www.scottwilson.com

Plot Date :  
AutoCAD File Name :

DCC-A3-L-H