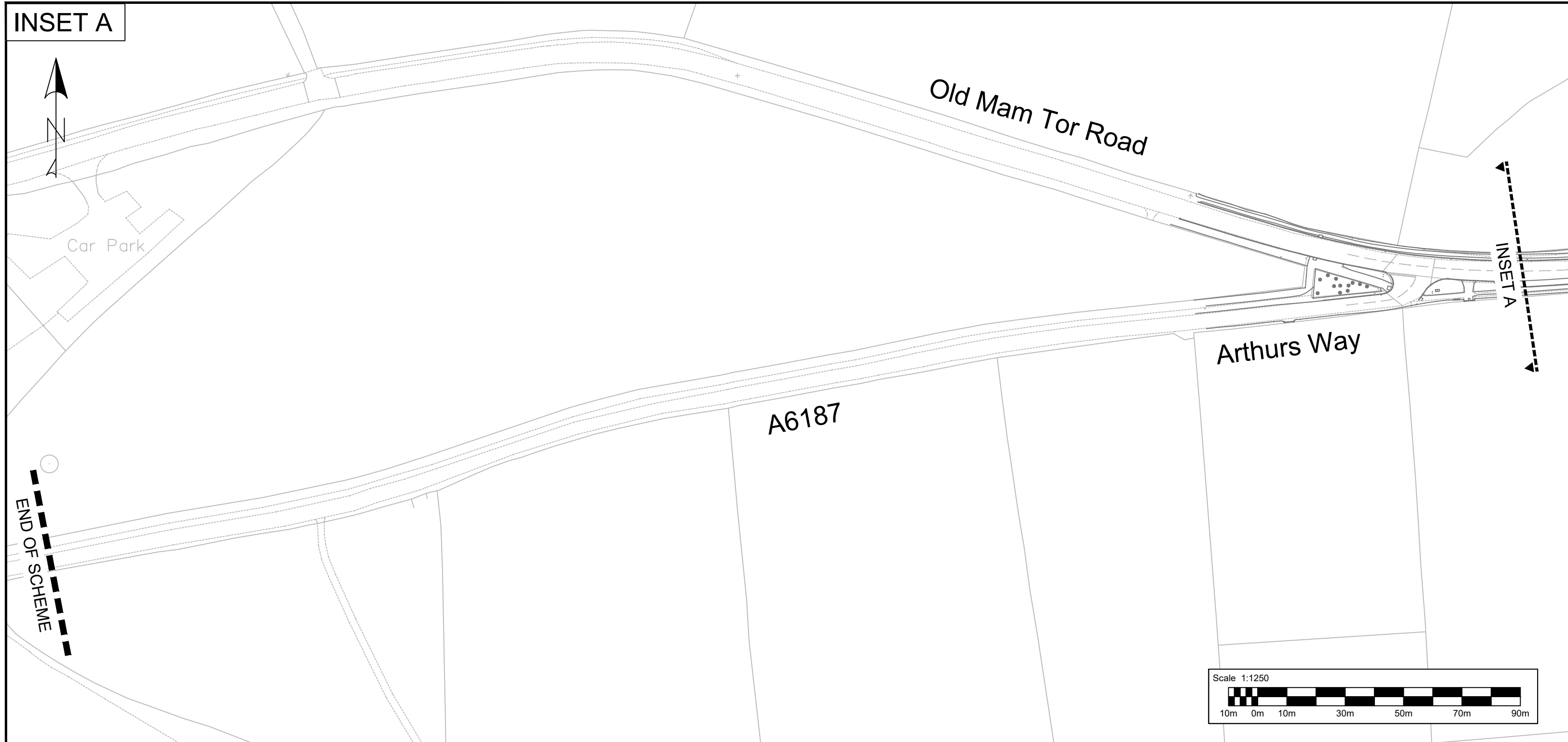
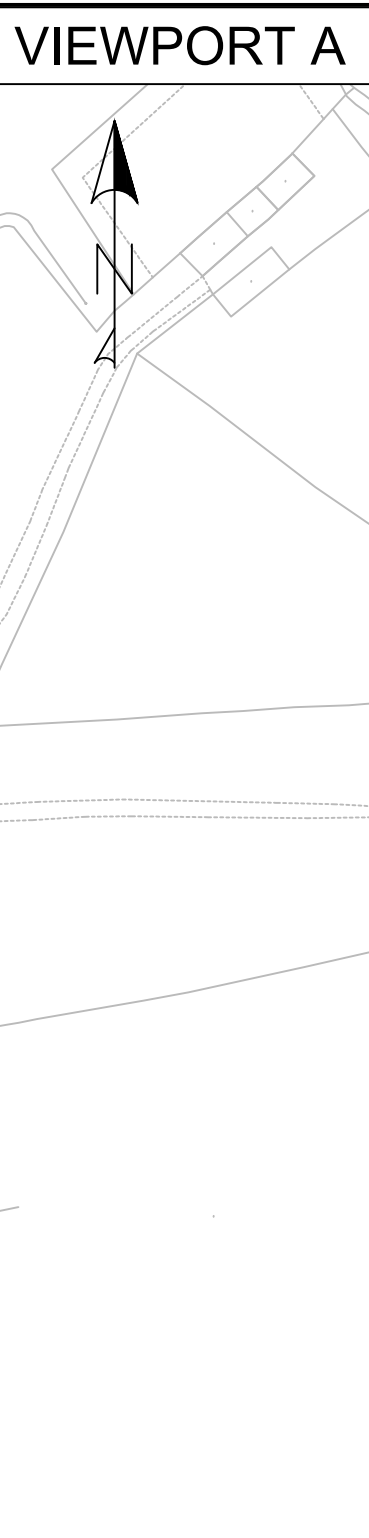


INSET A



VIEWPORT A



**NOTES:**

- DRAWINGS TO BE PRINTED IN COLOUR TO ENABLE CORRECT VIEWING OF SYMBOLS.
- DO NOT SCALE.
- COLOURS USED FOR ILLUSTRATIVE PURPOSES ONLY.

**KEY:**

- PROPOSED ROAD MARKINGS
- PROPOSED CYCLE SYMBOLS.
- PROPOSED SIGN.
- EXISTING ROAD MARKINGS
- PROPOSED KERB
- PROPOSED BOUNDARY OF MULTI USER FACILITY
- PROPOSED CROSSING
- PROPOSED UPGRADE TO EXISTING CROSSING
- PROPOSED ONE WAY PRIORITY WORKING
- EXISTING TRAFFIC SIGNALS UPGRADE
- PROPOSED MULTI USER FACILITY SIGN

P01	08/05/25	ORIGINAL	KP	AC	PB	PB
Rev	Rev. Date	Purpose of revision	Drawn	Checked	Rev'd	Apprv'd

**Jacobs**  
7th Floor, 2 Colmore Square, 38 Colmore Circus  
Queen'sway, Birmingham, B4 6BN  
Tel: +44(0)121 237 4000 www.jacobs.com

Client: **DERBYSHIRE County Council**

Project: **HOPE VALLEY MULTI USER ACTIVE TRAVEL ROUTE**

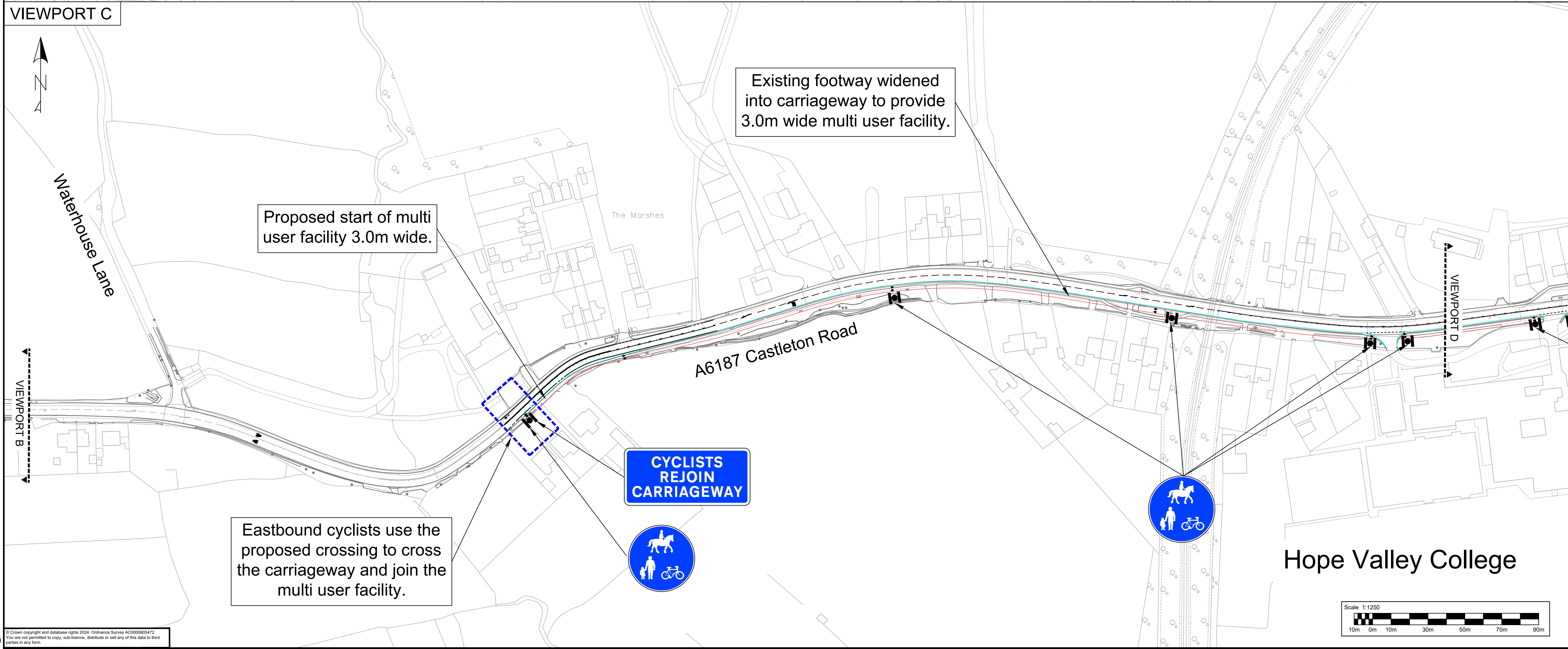
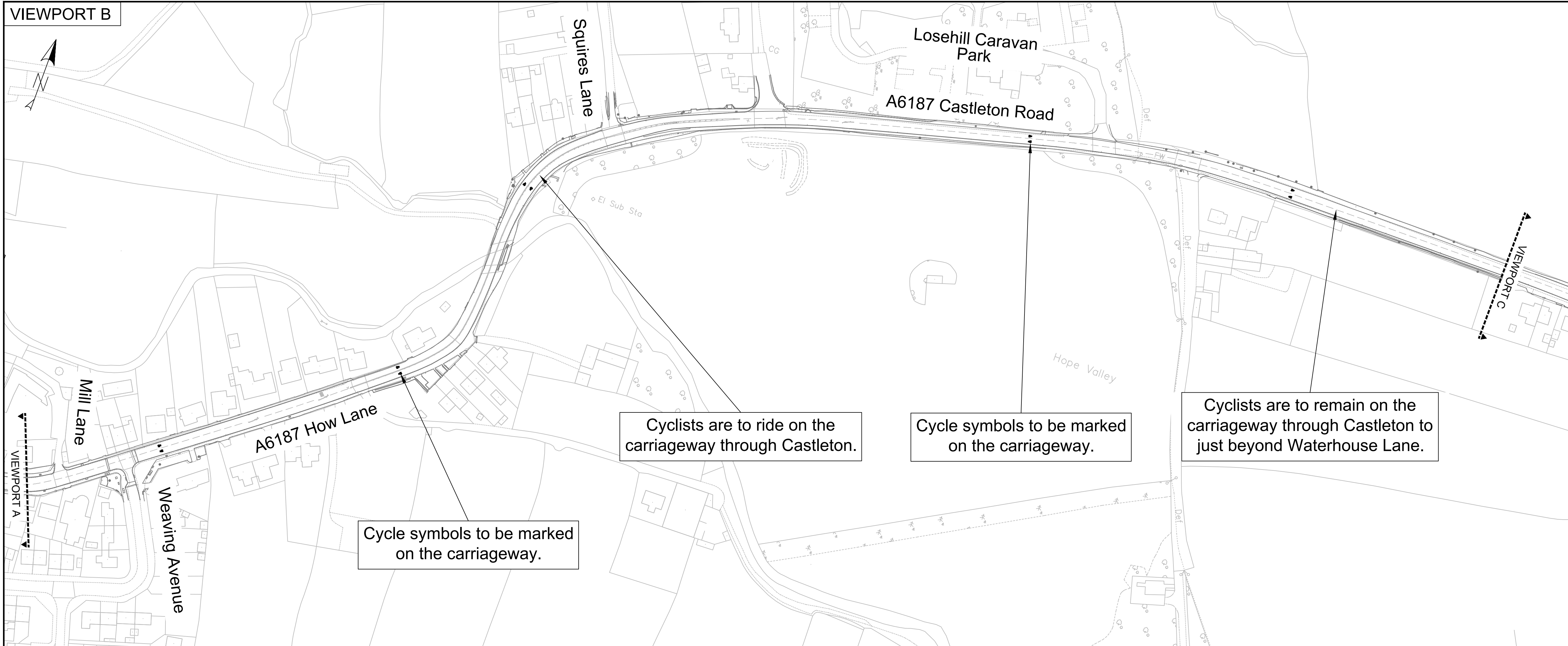
Drawing title: **CONSULTATION DRAWINGS A6187 Arthurs Way (Castleton) to Mill Lane (Castleton) SHEET 1 OF 5**

Drawing status: **S1 - Suitable for Consultation**

Scale	AS SHOWN	DO NOT SCALE
Jacobs No.	BDP00029	
Client no.	-	
Drawing number	BDP00029-JAC-GEN-HVCD-DR-CH-0001	Rev <b>P01</b>

© Copyright 2024 Jacobs U.K. Limited. The concepts and information contained in this document are the property of Jacobs. Use or copying of this document in whole or in part without the written permission of Jacobs constitutes an infringement of copyright. Limitation: This drawing has been prepared on behalf of, and for the exclusive use of Jacobs Client, and is subject to, and issued in accordance with, the provisions of the contract between Jacobs and the Client. Jacobs accepts no liability or responsibility whatsoever for, or in respect of, any use of, or reliance upon, this drawing by any third party.





- NOTES:**
1. DRAWINGS TO BE PRINTED IN COLOUR TO ENABLE CORRECT VIEWING OF SYMBOLS.
  2. DO NOT SCALE.
  3. COLOURS USED FOR ILLUSTRATIVE PURPOSES ONLY.
- KEY:**
- PROPOSED ROAD MARKINGS
  - PROPOSED CYCLE SYMBOLS.
  - PROPOSED SIGN.
  - EXISTING ROAD MARKINGS
  - PROPOSED KERB
  - PROPOSED BOUNDARY OF MULTI USER FACILITY
  - PROPOSED CROSSING
  - PROPOSED UPGRADE TO EXISTING CROSSING
  - PROPOSED ONE WAY PRIORITY WORKING
  - EXISTING TRAFFIC SIGNALS UPGRADE
  - PROPOSED MULTI USER FACILITY SIGN

P01	08/05/25	ORIGINAL	KP	AC	PB	PB
Rev	Rev. Date	Purpose of revision	Drawn	Checked	Rev'd	Apprv'd

**Jacobs**  
7th Floor, 2 Colmore Square, 38 Colmore Circus  
Queen'sway, Birmingham, B4 6BN  
Tel: +44(0)121 237 4000 www.jacobs.com

Client

**DERBYSHIRE**  
County Council

Project

**HOPE VALLEY**  
**MULTI USER ACTIVE TRAVEL ROUTE**

Drawing title

**CONSULTATION DRAWINGS**  
**A6187 Mill Lane (Castleton)**  
**to Hope Valley College (Hope)**  
**SHEET 2 OF 5**

Drawing status

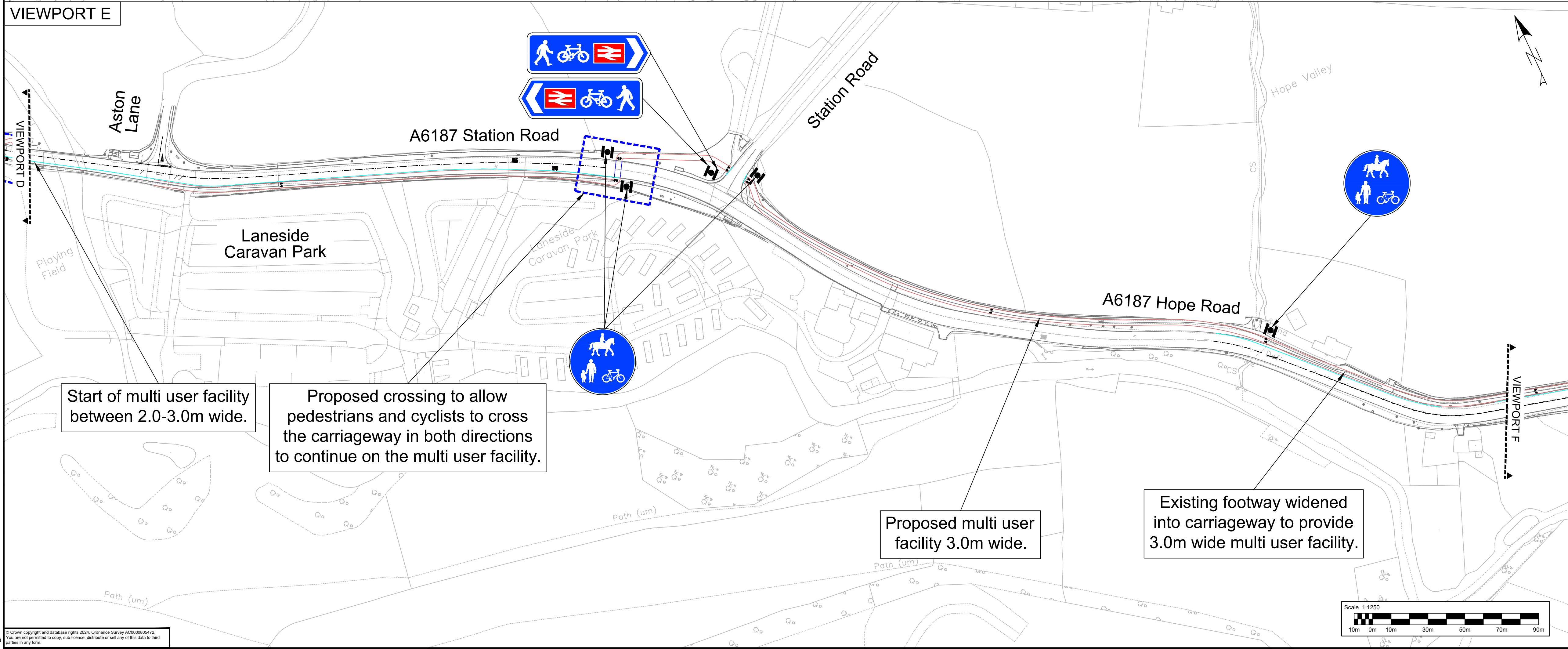
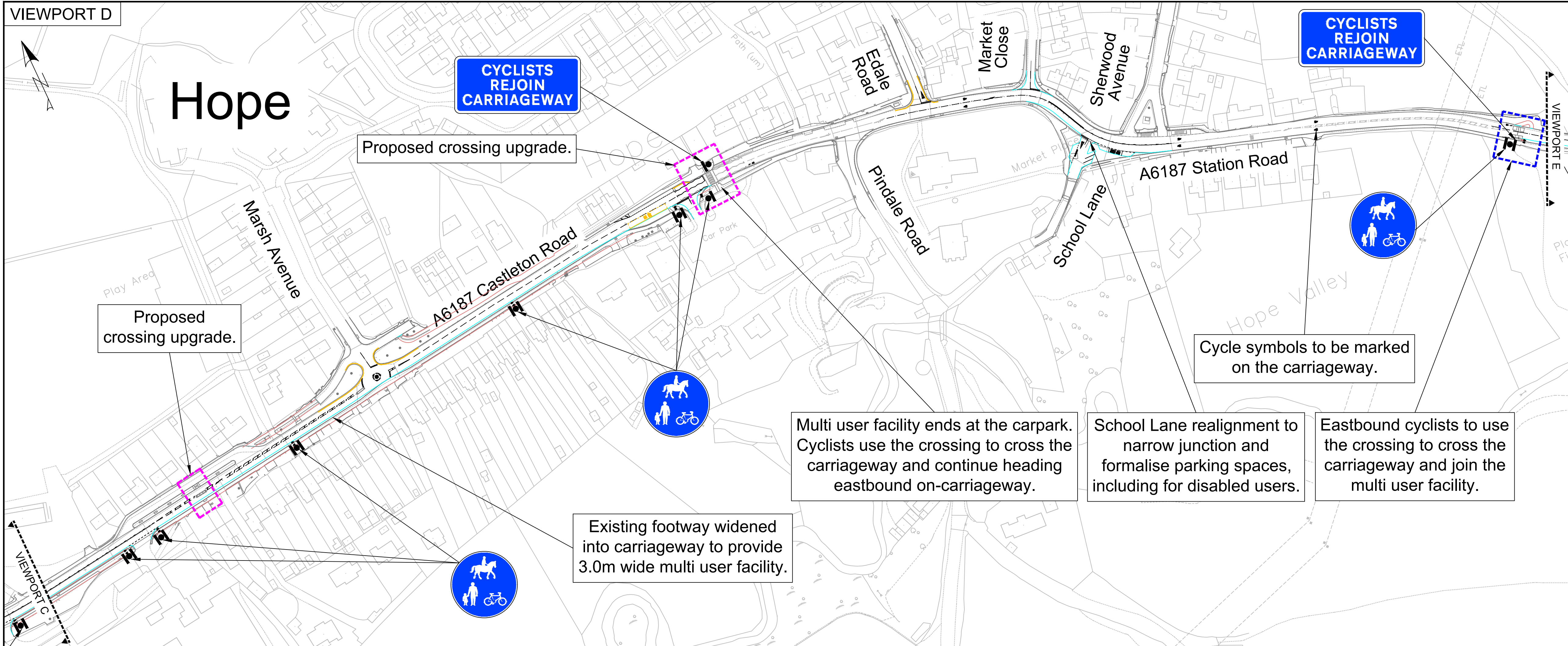
**S1 - Suitable for Consultation**

Scale	AS SHOWN	DO NOT SCALE
Jacobs No.	BDP00029	
Client no.	-	
Drawing number	BDP00029-JAC-GEN-HVCD-DR-CH-0002	Rev <b>P01</b>

© Crown copyright and database rights 2024. Ordnance Survey ACD00005472.  
You are not permitted to copy, sub-licence, distribute or sell any of this data to third parties in any form.

© Copyright 2024 Jacobs UK Limited. The concepts and information contained in this document are the property of Jacobs. Use or copying of this document in whole or in part without the written permission of Jacobs constitutes an infringement of copyright. Limitation: This drawing has been prepared on behalf of, and for the exclusive use of, the Client. Jacobs accepts no liability or responsibility whatsoever for, or in respect of, any use of, or reliance upon, this drawing by any third party.





**NOTES:**

1. DRAWINGS TO BE PRINTED IN COLOUR TO ENABLE CORRECT VIEWING OF SYMBOLS.
2. DO NOT SCALE.
3. COLOURS USED FOR ILLUSTRATIVE PURPOSES ONLY.

**KEY:**

- PROPOSED ROAD MARKINGS
- PROPOSED CYCLE SYMBOLS.
- PROPOSED SIGN.
- EXISTING ROAD MARKINGS
- PROPOSED KERB
- PROPOSED BOUNDARY OF MULTI USER FACILITY
- PROPOSED CROSSING
- PROPOSED UPGRADE TO EXISTING CROSSING
- PROPOSED ONE WAY PRIORITY WORKING
- EXISTING TRAFFIC SIGNALS UPGRADE
- PROPOSED MULTI USER FACILITY SIGN

Rev	Rev. Date	Purpose of revision	Drawn	Checkd	Rev'd	Apprv'd
P01	08/05/25	ORIGINAL	KP	AC	PB	PB

**Jacobs**  
7th Floor, 2 Colmore Square, 38 Colmore Circus  
Queensway, Birmingham, B4 6BN  
Tel: +44(0)121 237 4000 www.jacobs.com

Client: **DERBYSHIRE County Council**

Project: **HOPE VALLEY MULTI USER ACTIVE TRAVEL ROUTE**

Drawing title: **CONSULTATION DRAWINGS  
A6187 Hope Valley College (Hope)  
to east of Station Road junction (Hope)  
SHEET 3 OF 5**

Drawing status: **S1 - Suitable for Consultation**

Scale: **AS SHOWN** **DO NOT SCALE**

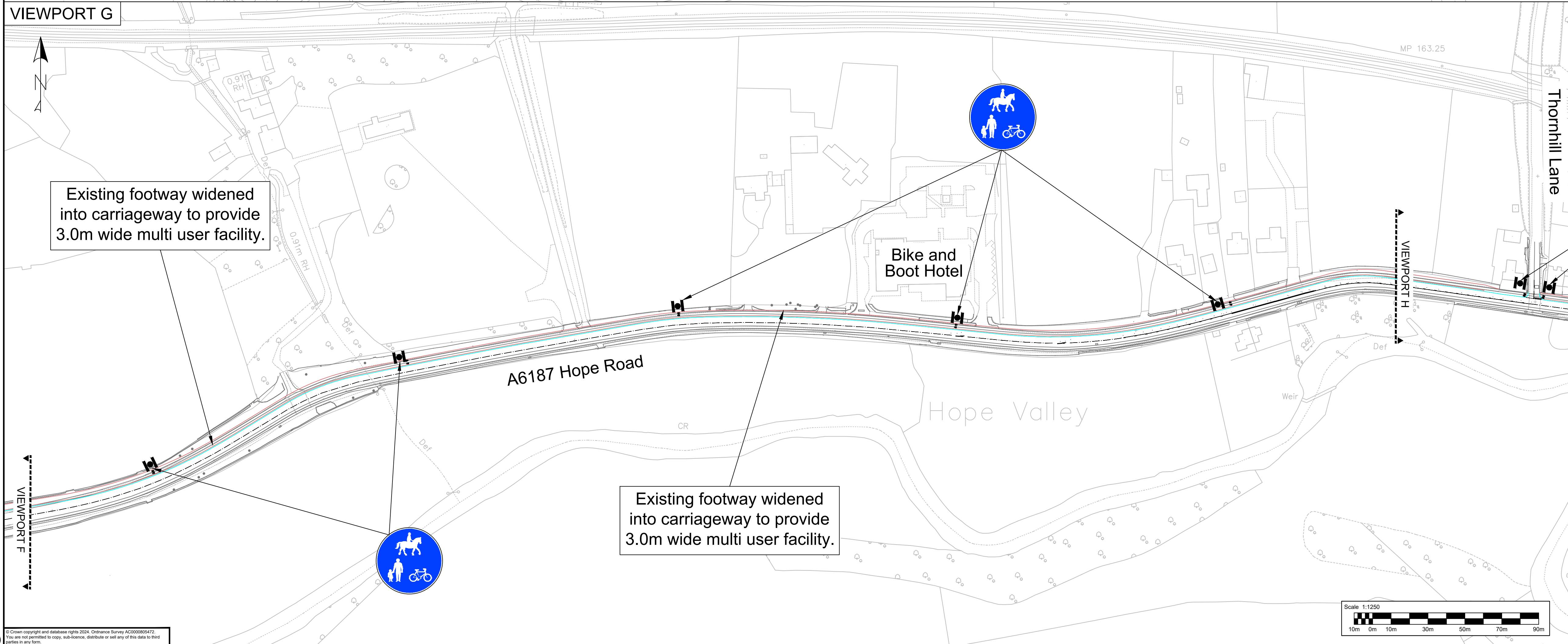
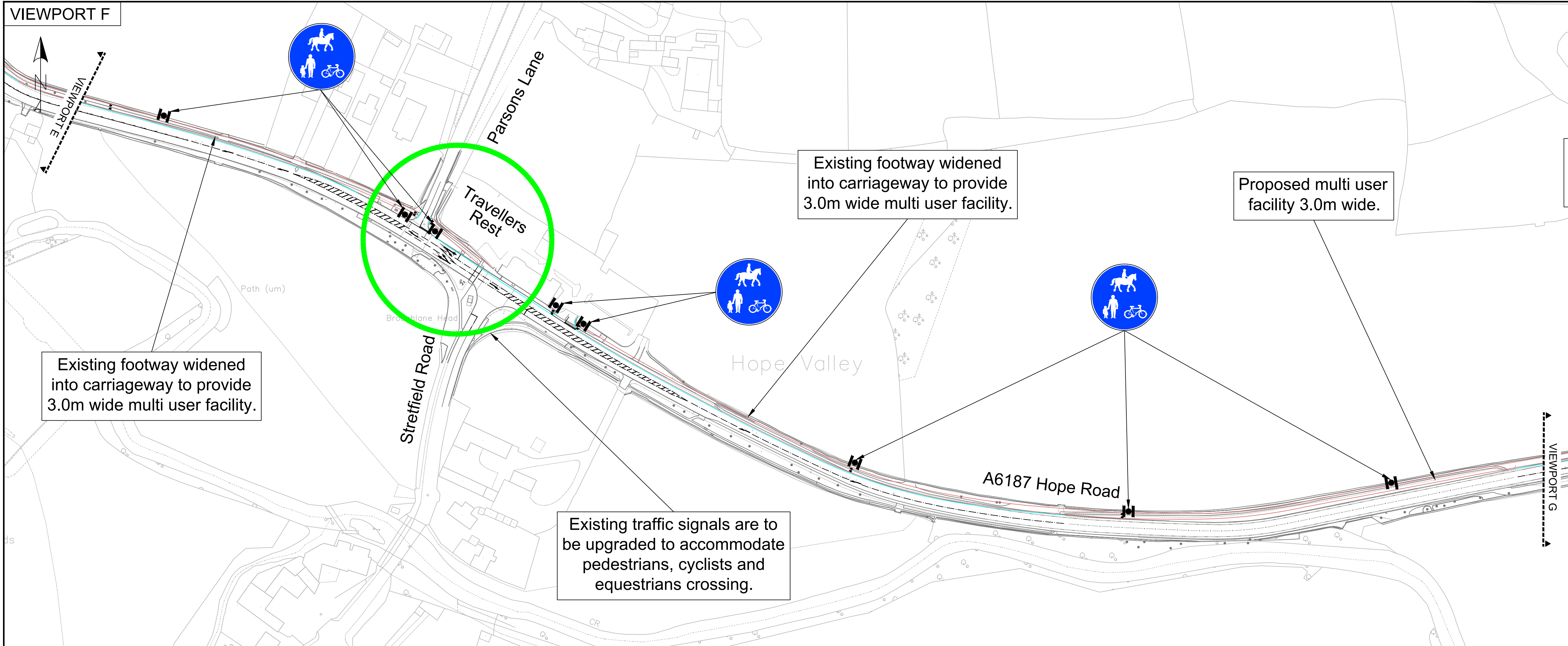
Jacobs No.: **BDP00029**

Client no.: **-**

Drawing number: **BDP00029-JAC-GEN-HVCD-DR-CH-0003** **P01**

© Copyright 2024 Jacobs UK Limited. The concepts and information contained in this document are the property of Jacobs. Use or copying of this document in whole or in part without the written permission of Jacobs constitutes an infringement of copyright. Limitation: This drawing has been prepared on behalf of, and for the exclusive use of, the Client. Jacobs accepts no liability or responsibility whatsoever for, or in respect of, any use of, or reliance upon, this drawing by any third party.





**NOTES:**

- DRAWINGS TO BE PRINTED IN COLOUR TO ENABLE CORRECT VIEWING OF SYMBOLS.
- DO NOT SCALE.
- COLOURS USED FOR ILLUSTRATIVE PURPOSES ONLY.

**KEY:**

- PROPOSED ROAD MARKINGS
- PROPOSED CYCLE SYMBOLS.
- PROPOSED SIGN.
- EXISTING ROAD MARKINGS
- PROPOSED KERB
- PROPOSED BOUNDARY OF MULTI USER FACILITY
- PROPOSED CROSSING
- PROPOSED UPGRADE TO EXISTING CROSSING
- PROPOSED ONE WAY PRIORITY WORKING
- EXISTING TRAFFIC SIGNALS UPGRADE
- PROPOSED MULTI USER FACILITY SIGN

Rev	Rev. Date	Purpose of revision	Drawn	Checkd	Rev'd	Apprv'd
P01	08/05/25	ORIGINAL	KP	AC	PB	PB

**Jacobs**  
7th Floor, 2 Colmore Square, 38 Colmore Circus  
Queen'sway, Birmingham, B4 6BN  
Tel: +44(0)121 237 4000 www.jacobs.com

Client: **DERBYSHIRE County Council**

Project: **HOPE VALLEY MULTI USER ACTIVE TRAVEL ROUTE**

Drawing title: **CONSULTATION DRAWINGS  
A6187 west of Parsons Lane (Hope Valley)  
to Thornhill Lane (Hope Valley)  
SHEET 4 OF 5**

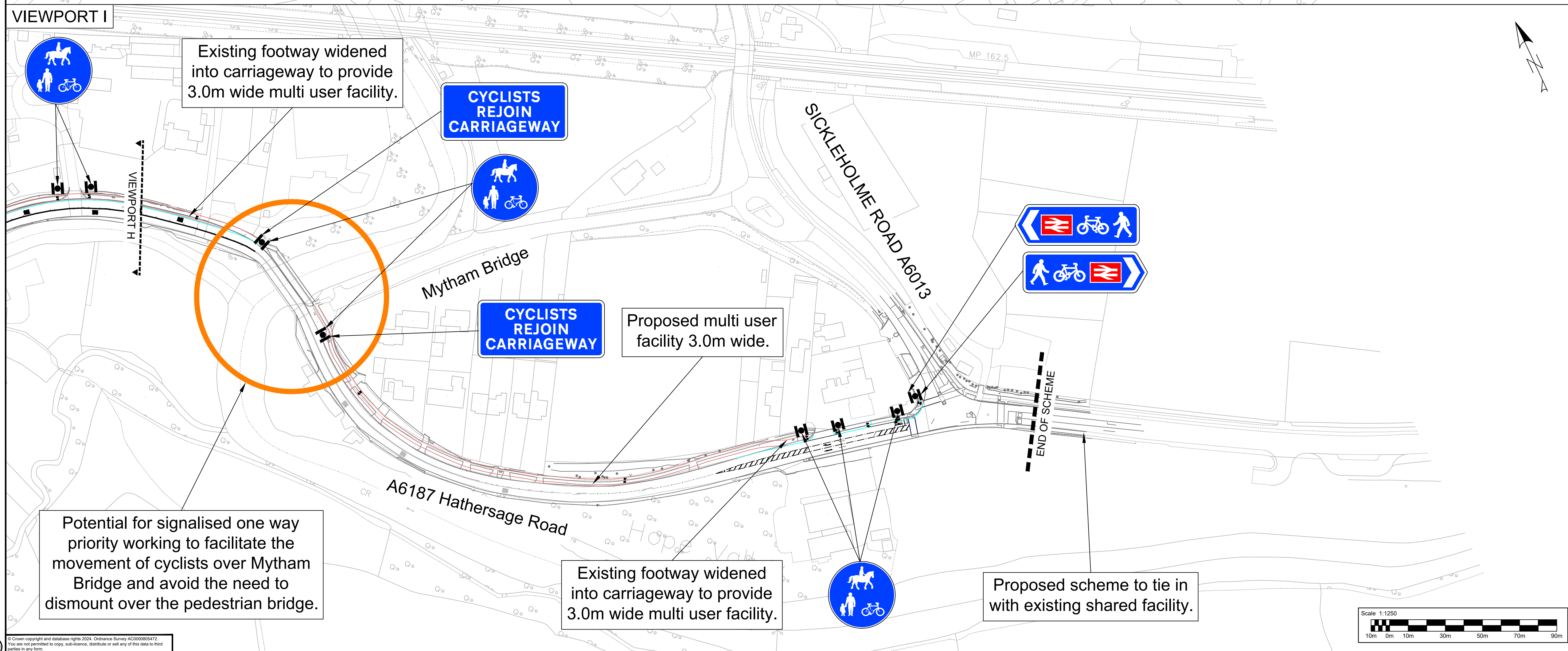
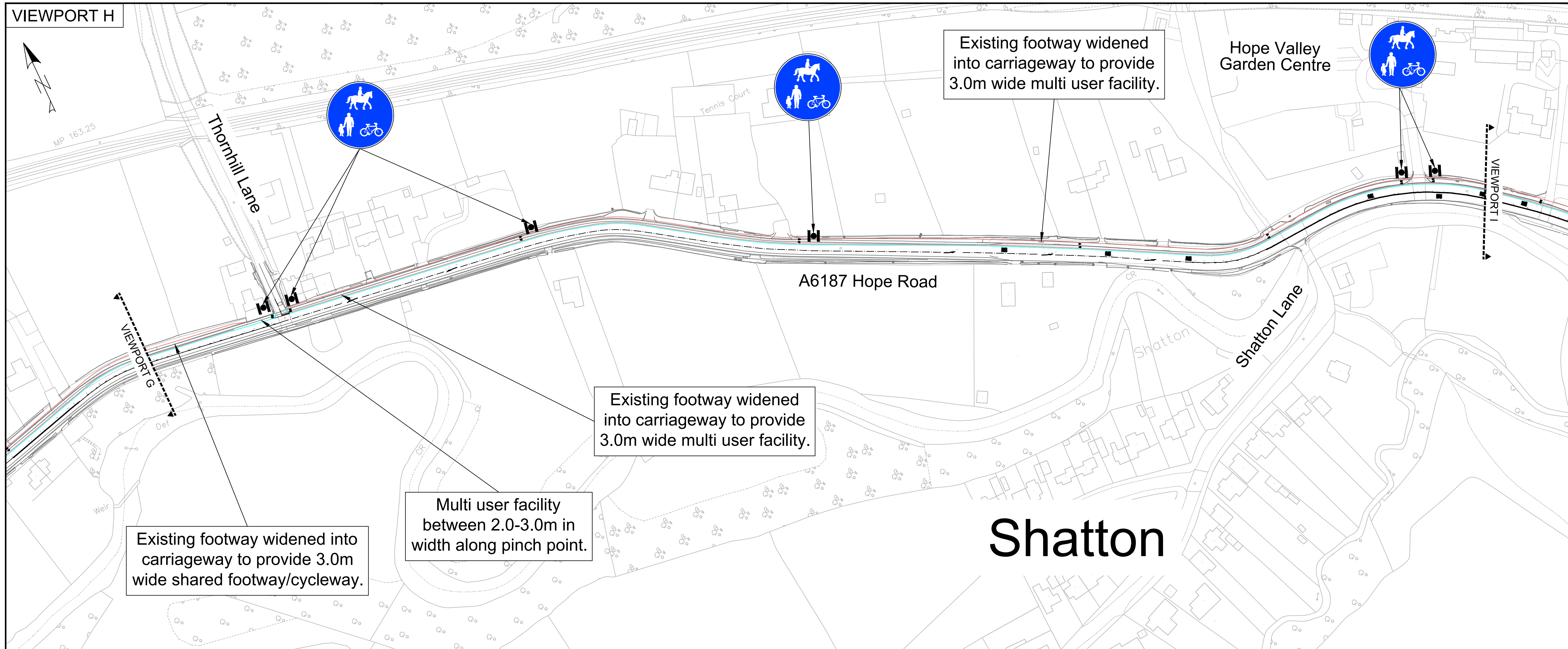
Drawing status: **S1 - Suitable for Consultation**

Scale	AS SHOWN	DO NOT SCALE
Jacobs No.	BDP00029	
Client no.	-	
Drawing number	BDP00029-JAC-GEN-HVCD-DR-CH-0004	Rev P01

© Crown copyright and database rights 2024. Ordnance Survey ACD000005472. You are not permitted to copy, sub-license, distribute or sell any of this data to third parties in any form.












© Copyright 2024 Jacobs UK Limited. The concepts and information contained in this document are the property of Jacobs. Use or copying of this document in whole or in part without the written permission of Jacobs constitutes an infringement of copyright. Limitation: This drawing has been prepared on behalf of, and for the exclusive use of Jacobs Client, and is subject to, and issued in accordance with, the provisions of the contract between Jacobs and the Client. Jacobs accepts no liability or responsibility whatsoever for, or in respect of, any use of, or reliance upon, this drawing by any third party.





- NOTES:**
1. DRAWINGS TO BE PRINTED IN COLOUR TO ENABLE CORRECT VIEWING OF SYMBOLS.
  2. DO NOT SCALE.
  3. COLOURS USED FOR ILLUSTRATIVE PURPOSES ONLY.

**KEY:**

- |   |  |
|---|--|
|  | PROPOSED ROAD MARKINGS                   |
|  | PROPOSED CYCLE SYMBOLS.                  |
|  | PROPOSED SIGN.                           |
|  | EXISTING ROAD MARKINGS                   |
|  | PROPOSED KERB                            |
|  | PROPOSED BOUNDARY OF MULTI USER FACILITY |
|  | PROPOSED CROSSING                        |
|  | PROPOSED UPGRADE TO EXISTING CROSSING    |
|  | PROPOSED ONE WAY PRIORITY WORKING        |
|  | EXISTING TRAFFIC SIGNALS UPGRADE         |
|  | PROPOSED MULTI USER FACILITY SIGN        |

P01	08/05/2025	ORIGINAL	KP	AC	PB	PB
Rev	Rev. Date	Purpose of revision	Drawn	Checked	Rev'd	Approved

# Jacobs

7th Floor, 2 Colmore Square, 38 Colmore Circus  
Queensway, Birmingham, B4 6BN  
Tel: +44(0)121 237 4000 [www.jacobs.com](http://www.jacobs.com)

Client



Prolog

Project	HOPE VALLEY MULTI USER ACTIVE TRAVEL ROUTE
---------	---

Drawing title

Drawing title

**CONSULTATION DRAWINGS**  
**A6187 Thornhill Lane (Hope Valley)**  
**to A6013 Sicklesholme Road (Hope Valley)**  
**SHEET 5 OF 5**

Drawing status

Drawing status		
S1 - Suitable for Consultation		
Scale	AS SHOWN	DO NOT SCALE

Jacobs N

Client no.	-
Drawing number	Rev
BDP00029-JAC-GEN-HVCD-DR-CH-0005	P01

© Copyright 2024 Jacobs U.K. Limited. The concepts and information contained in this document are the property of Jacobs. Use or copying of this document in whole or in part without the written permission of Jacobs constitutes an infringement of copyright. Limitation: This drawing has been prepared on behalf of, and for the exclusive use of Jacobs' Client, and is subject to, and issued in accordance with, the provisions of the contract between Jacobs and the Client. Jacobs accepts no liability responsibility whatsoever for, or in respect of, any use of, or reliance upon, this drawing by any third party.