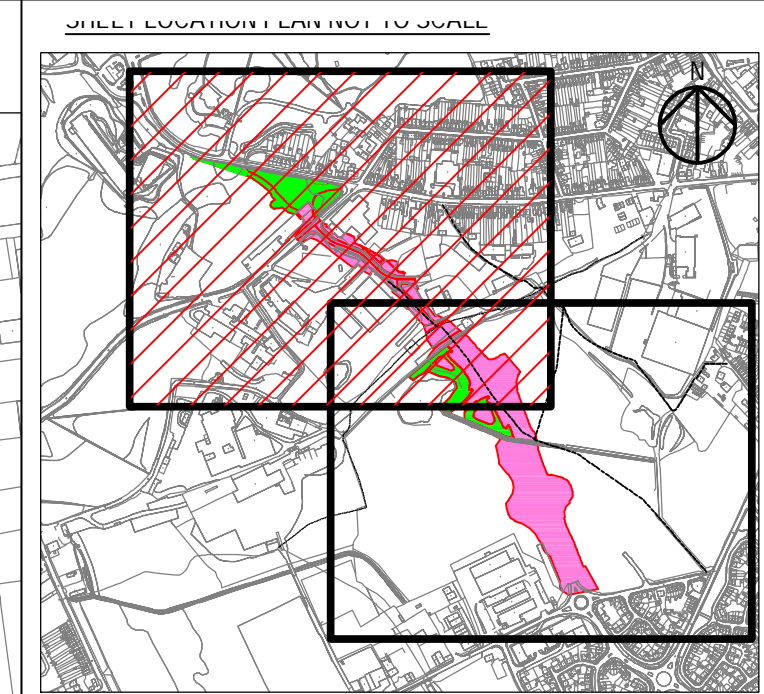
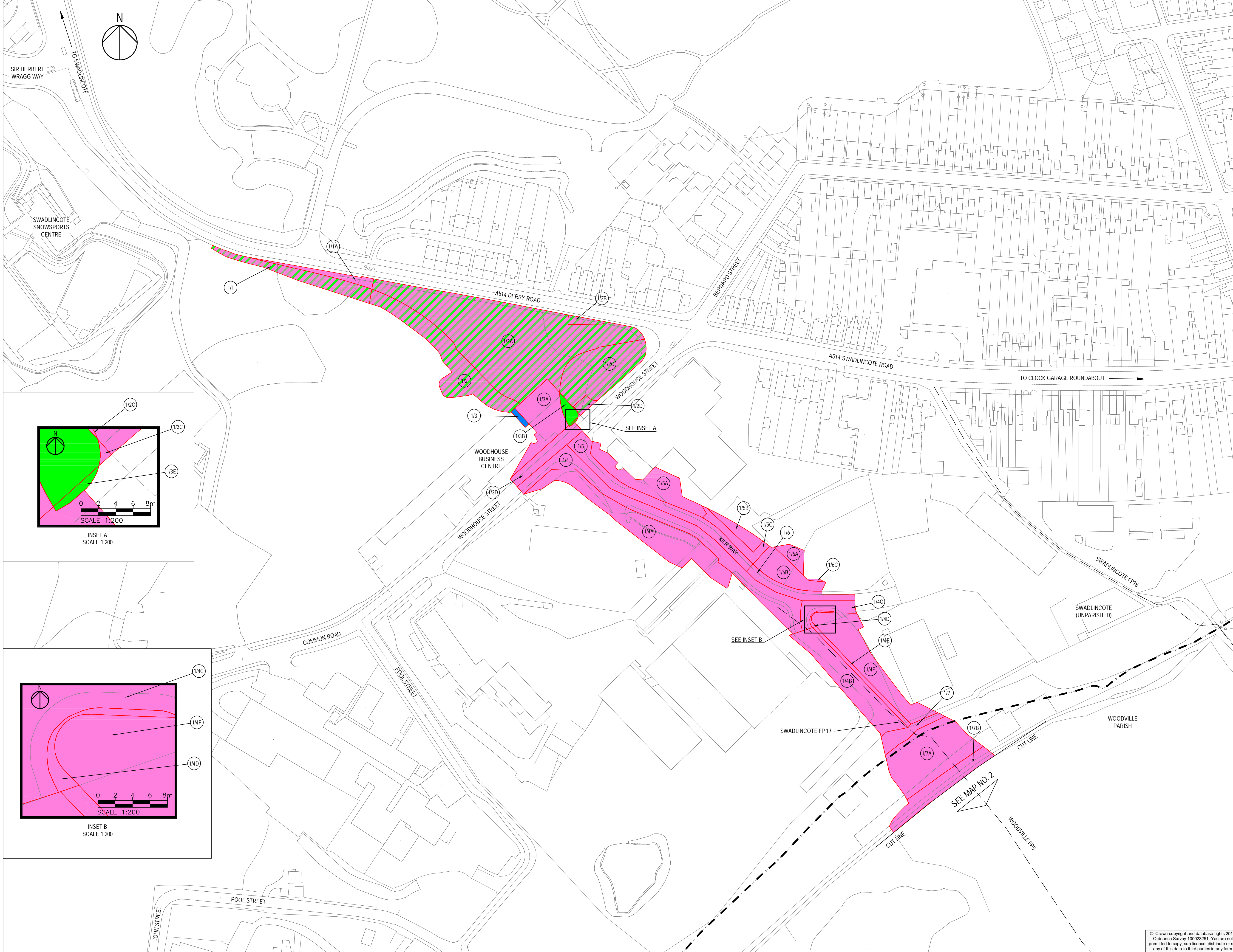


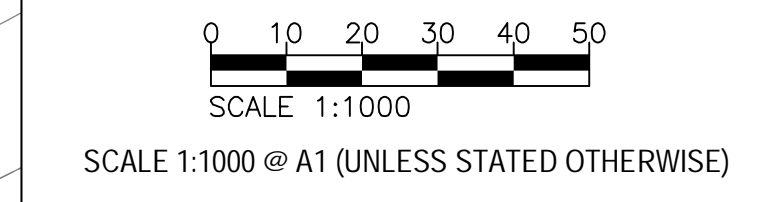
Map referred to in The Derbyshire County Council (Woodville to Swadlincote Regeneration Route) (Classified Unnumbered Road) Compulsory Purchase Order 2019



NOTES:
1. Order under sections 239, 240, 246, 250 and 260 of the Highways Act 1980.

KEY:

	Title
	Rights
	Exchange Land
	Land to be Deleted
	Parish Boundary
	Public Right of Way



SCALE 1:1000 @ A1 (UNLESS STATED OTHERWISE)

DERBYSHIRE
County Council

MIKE ASHWORTH
Strategic Director - Economy, Transport and Environment

THE DERBYSHIRE COUNTY COUNCIL
(WOODVILLE TO SWADLINCOTE
REGENERATION ROUTE)
(CLASSIFIED UNNUMBERED ROAD)
COMPULSORY PURCHASE ORDER 2019

DERBY ROAD, SWADLINCOTE ROAD,
WOODHOUSE STREET,
KILN WAY AND OTHER ALTERATIONS
MAP NO. 1
WITH ACQUIRING AUTHORITY'S
MODIFICATIONS

THE COMMON SEAL OF THE DERBYSHIRE COUNTY COUNCIL
was hereunto affixed in the presence of

Dated this _____ day of _____ 2020

Drawing Number
WVL-AEC-XX-XX-DR-CE-00036

© Crown copyright and database rights 2019. Ordnance Survey 100023251. You are not permitted to copy, sub-licence, distribute or sell any of this data to third parties in any form.