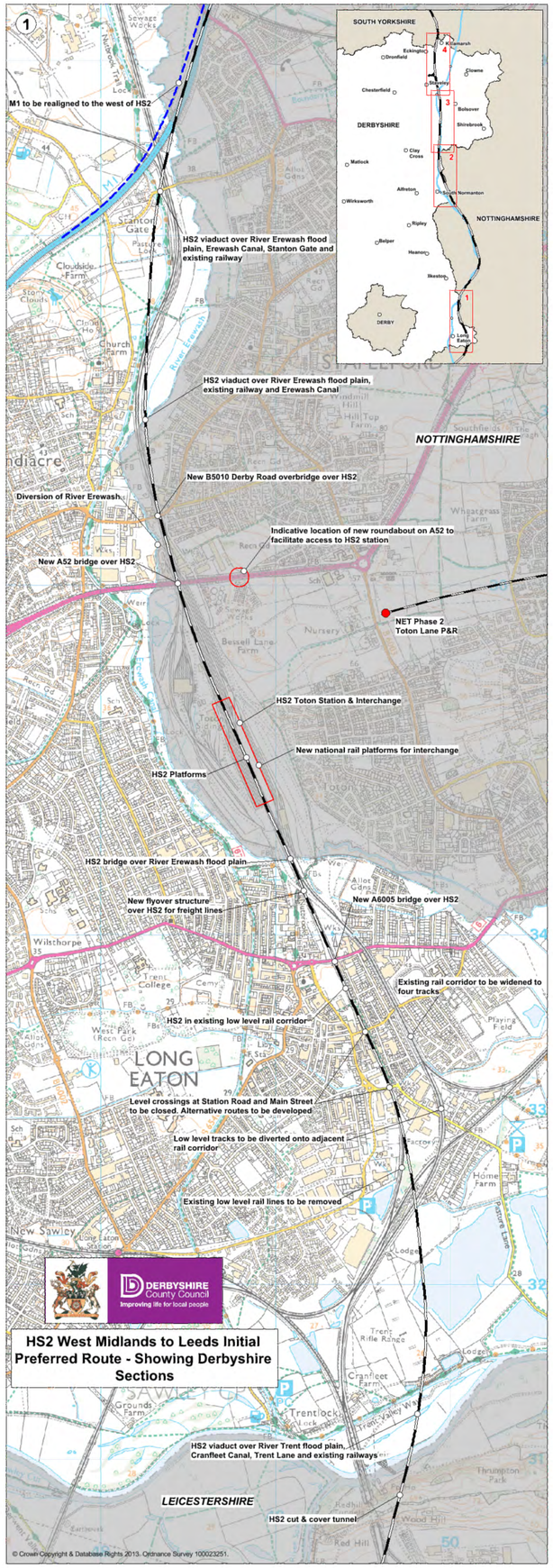
1
M1 to be realigned to the west of HS2
HS2 viaduct over River Erewash flood plain, Erewash Canal, Stanton Gate and existing railway
HS2 viaduct over River Erewash flood plain, existing railway and Erewash Canal
NOTTINGHAMSHIRE
New B5010 Derby Road overbridge over HS2
Diversion of River Erewash
Indicative location of new roundabout on A52 to facilitate access to HS2 station
New A52 bridge over HS2
NET Phase 2 Toton Lane P&R
HS2 Toton Station & Interchange
New national rail platforms for interchange
HS2 Platforms
HS2 bridge over River Erewash flood plain
New flyover structure over HS2 for freight lines
New A6005 bridge over HS2
Existing rail corridor to be widened to four tracks
HS2 in existing low level rail corridor
LONG EATON
Level crossings at Station Road and Main Street to be closed. Alternative routes to be developed
Low level tracks to be diverted onto adjacent rail corridor
Existing low level rail lines to be removed
DERBYSHIRE County Council
Improving life for local people
HS2 West Midlands to Leeds Initial Preferred Route - Showing Derbyshire Sections
HS2 viaduct over River Trent flood plain, Cranfleet Canal, Trent Lane and existing railways
LEICESTERSHIRE
HS2 cut & cover tunnel
SOUTH YORKSHIRE
DERBYSHIRE
NOTTINGHAMSHIRE
DERBY
© Crown Copyright & Database Rights 2013. Ordnance Survey 100023251.

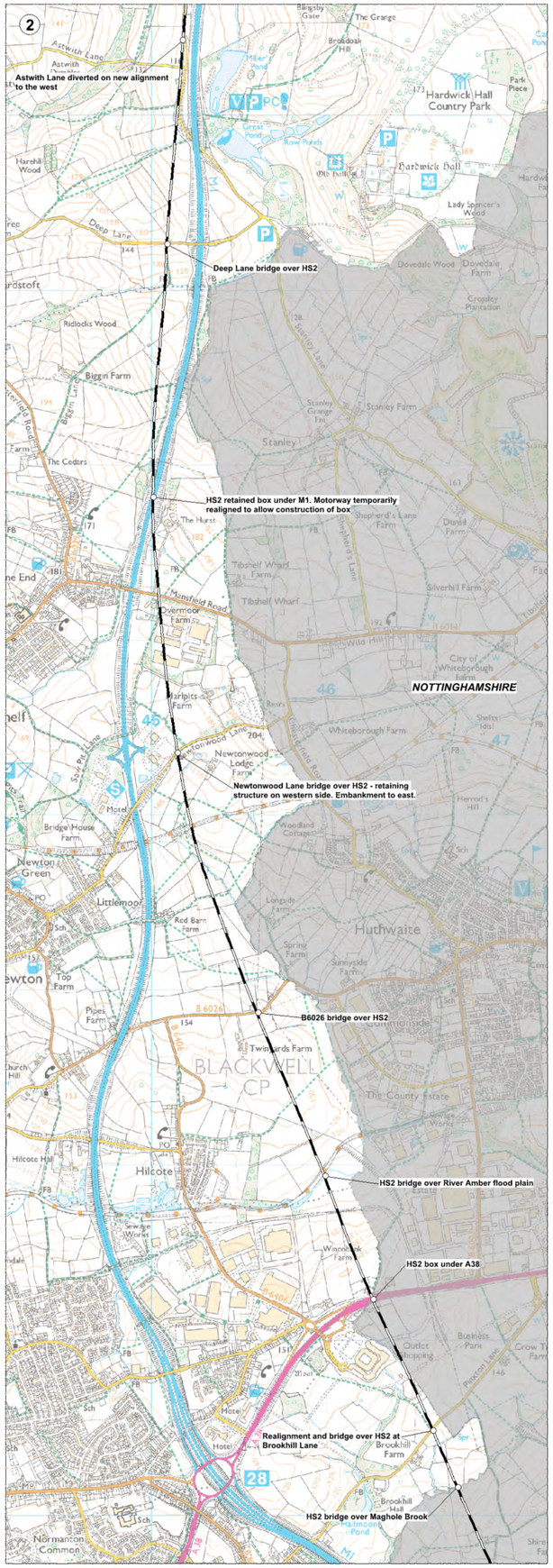
2
Astwith Lane diverted on new alignment to the west
Deep Lane bridge over HS2
HS2 retained box under M1. Motorway temporarily realigned to allow construction of box
NOTTINGHAMSHIRE
Newtonwood Lane bridge over HS2 - retaining structure on western side. Embankment to east.
B6026 bridge over HS2
HS2 bridge over River Amber flood plain
HS2 box under A38
Realignment and bridge over HS2 at Brookhill Lane
HS2 bridge over Maghole Brook

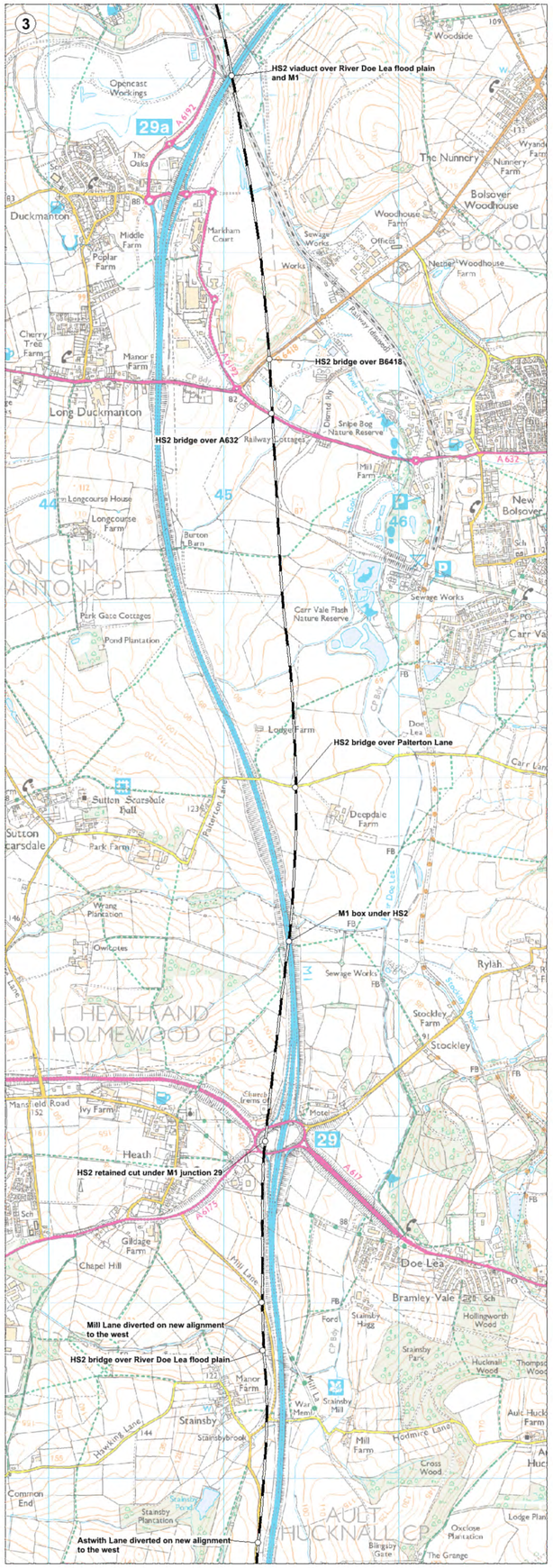
3
HS2 viaduct over River Doe Lea flood plain and M1
HS2 bridge over B6418
HS2 bridge over A632
HS2 bridge over Palterton Lane
M1 box under HS2
HS2 retained cut under M1 junction 29
Mill Lane diverted on new alignment to the west
HS2 bridge over River Doe Lea flood plain
Astwith Lane diverted on new alignment to the west

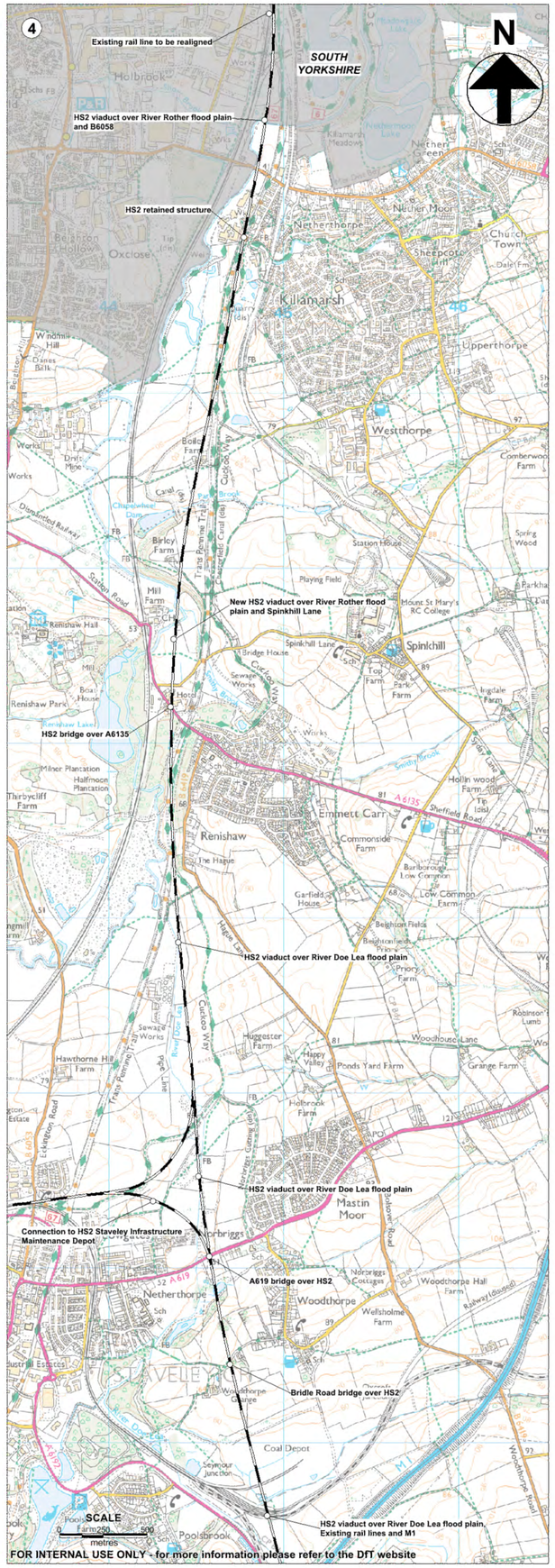
4
N
Existing rail line to be realigned
SOUTH YORKSHIRE
HS2 viaduct over River Rother flood plain and B6058
HS2 retained structure
New HS2 viaduct over River Rother flood plain and Spinkhill Lane
HS2 bridge over A6135
HS2 viaduct over River Doe Lea flood plain
HS2 viaduct over River Doe Lea flood plain
Connection to HS2 Staveley Infrastructure Maintenance Depot
A619 bridge over HS2
Bridle Road bridge over HS2
HS2 viaduct over River Doe Lea flood plain, Existing rail lines and M1
SCALE
metres
FOR INTERNAL USE ONLY - for more information please refer to the DfT website