

24 2 94
X 2292

DATED 14 JULY 1994

THE DERBYSHIRE COUNTY COUNCIL

THE DERBYSHIRE COUNTY COUNCIL

(RUPP 10 - PARISH OF BASLOW AND BUBNELL CONTINUING AS
RUPP 1 - PARISH OF CURBAR)

(PROHIBITION OF DRIVING) ORDER 1993

COM/B/1552
LL

D W TYSOE

MATLOCK

THE DERBYSHIRE COUNTY COUNCIL

(RUPP 10 - PARISH OF BASLOW AND BUBNELL CONTINUING AS

RUPP 1 - PARISH OF CURBAR)

(PROHIBITION OF DRIVING) ORDER 1993

The Derbyshire County Council in exercise of their powers under sections 1(1) and 2(1) to (3) of the Road Traffic Regulation Act 1984 ("the Act") and of all other enabling powers, after consultation with the chief officer of police hereby make the following Order:

1. No person shall pass or repass over or along that length of road described in the Schedule hereto except as provided in paragraphs 2 and 3 below.

2. The provisions of paragraph 1 above shall not apply to the use of the said length of road by persons as pedestrians, horseriders, motorcyclists or pedal cyclists.

3. Nothing in this Order shall prohibit or restrict (i) any otherwise lawful use of the said length of road so as to prevent access for any vehicle to any premises situated on or adjacent to the said length of road or any other premises accessible for such a vehicle only from the said length of road or for loading or unloading or;

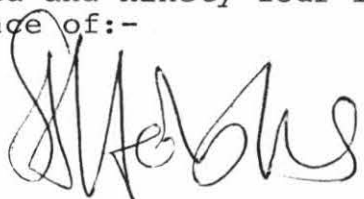
(ii) any operations of emergency service vehicles.


4. This Order shall come into operation on the 25 July 1994 and may be cited as the Derbyshire County Council (RUPP 10 - Parish of Baslow and Bubnell continuing as RUPP 1 - Parish of Curbar) (Prohibition of Driving) Order 1994.

SCHEDULEDescription of Length of Road

All that section of highway which is recorded on the Definitive Map and Statement for the former Rural District of Bakewell pursuant to Part III of the Wildlife and Countryside Act 1981 as Road used as Public Path 10 for the Parish of Baslow and Bubnell continuing as Road used as Public Path 1 for the Parish of Curbar and which runs from its junction with Bar Road (OS Grid Ref SK2579 7274) to its junction with the classified County Highway at Big Moor (OS Grid Ref SK2765 7405) as shown on the attached plan.

THE COMMON SEAL of the Derbyshire)
County Council was hereunto)
affixed the fourteenth)
day of July One thousand nine)
hundred and ninety four in the)
presence of:-)



 Head of Legal Services

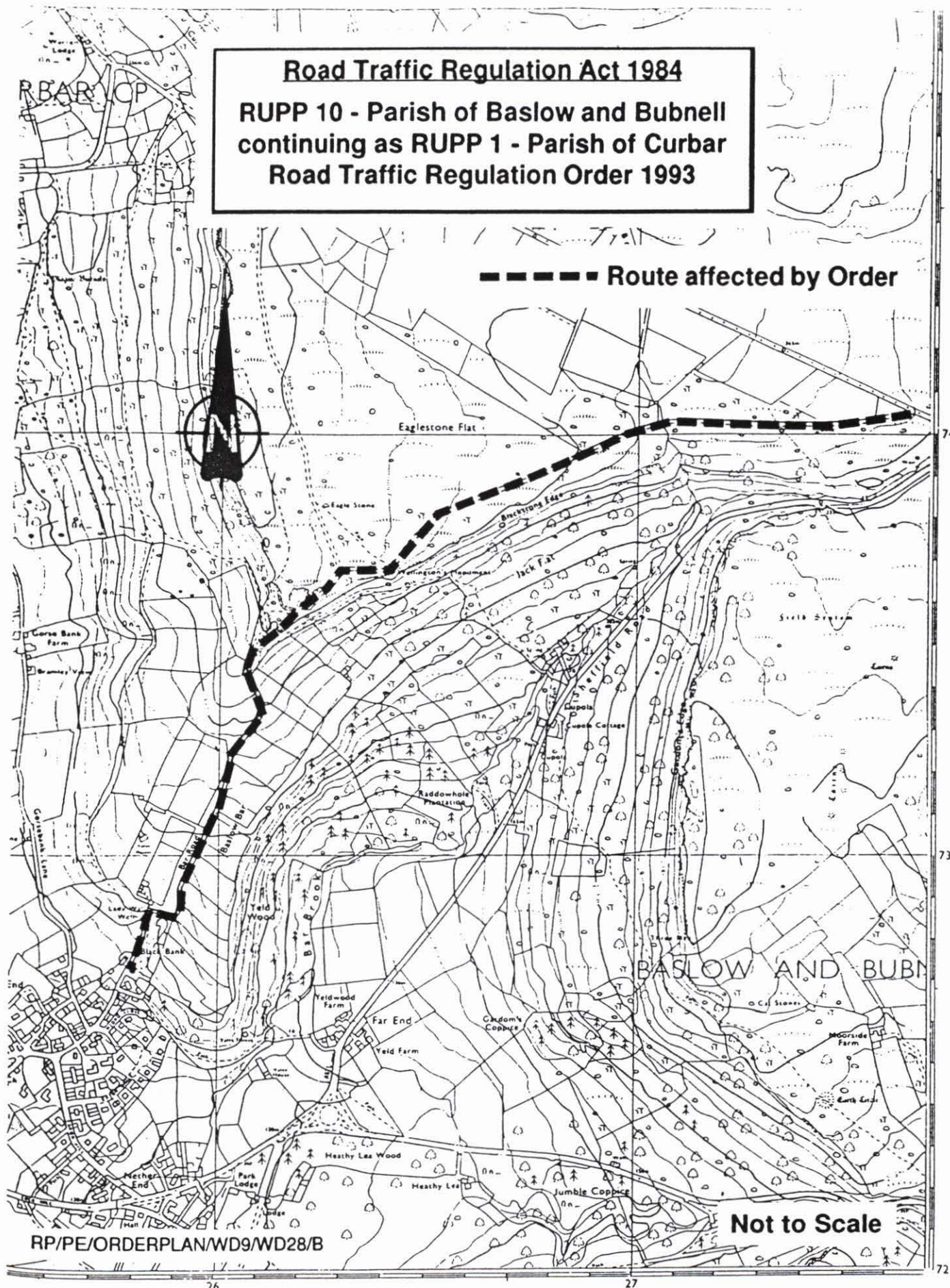
Number in Sealing

Book 123328

Road Traffic Regulation Act 1984

**RUPP 10 - Parish of Baslow and Bubnell
continuing as RUPP 1 - Parish of Curbar
Road Traffic Regulation Order 1993**

----- Route affected by Order



RP/PE/ORDERPLAN/WD9/WD28/B

Not to Scale