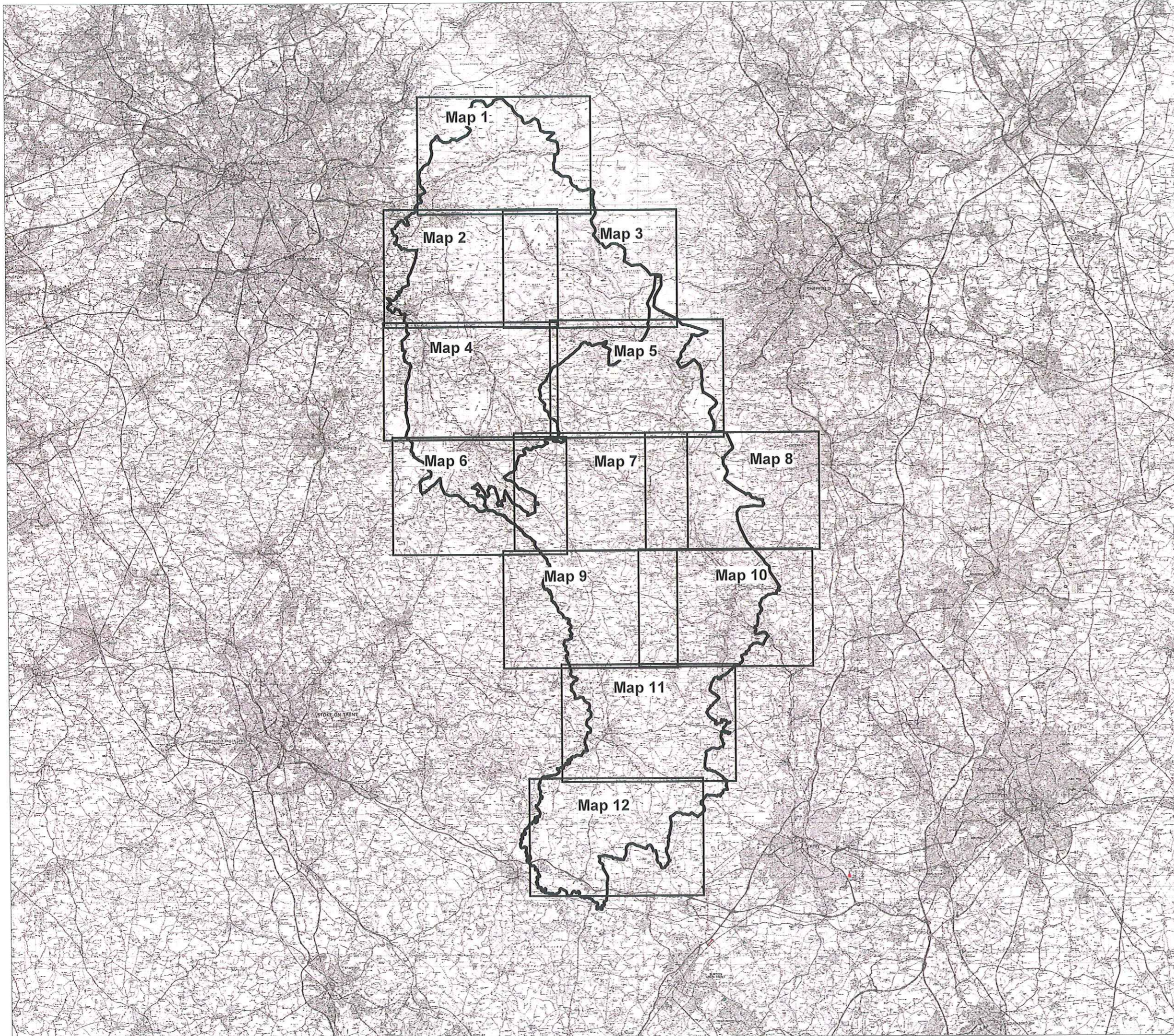


West Derbyshire and High Peak Greenway Strategy

Map Overview



Key

———— District / County boundary

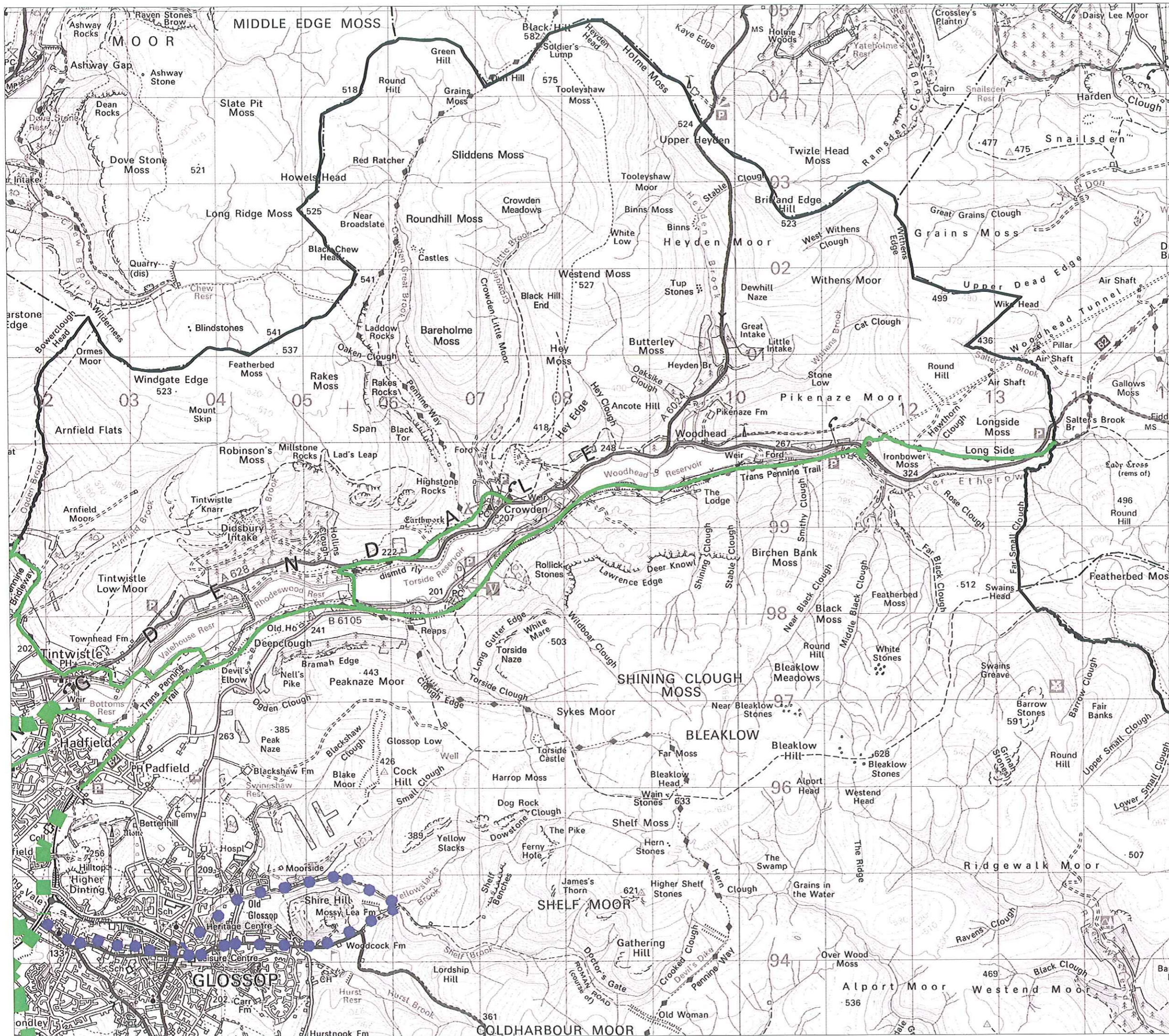
□ Map Locations

Date:	Scale:
August 2006	1:50,000
Author: Wayne Bexton - Greenways Officer	



















Reproduced from the Ordnance Survey mapping with the permission of the Controller of Her Majesty's Stationery Office. (C) Crown Copyright. Unauthorised reproduction infringes Crown Copyright and may lead to prosecution or civil proceedings. Derbyshire County Council 100023251. 2005

**Figure 1: Map 1
West Derbyshire and
High Peak Greenway
Strategy
Proposals Map 2006**




Key

-  District / County boundary
-  Primary built
-  Primary proposed
-  Secondary built
-  Secondary proposed
-  Tertiary built
-  Tertiary proposed
-  NCN road route
-  Cycle Path
-  Connecting
bridleways & byways
-  Sand & Gravel
Allocation
-  Housing &
Employment Zone
-  Railway/Bus Station
-  School
-  Leisure Centre
-  Visitor attraction

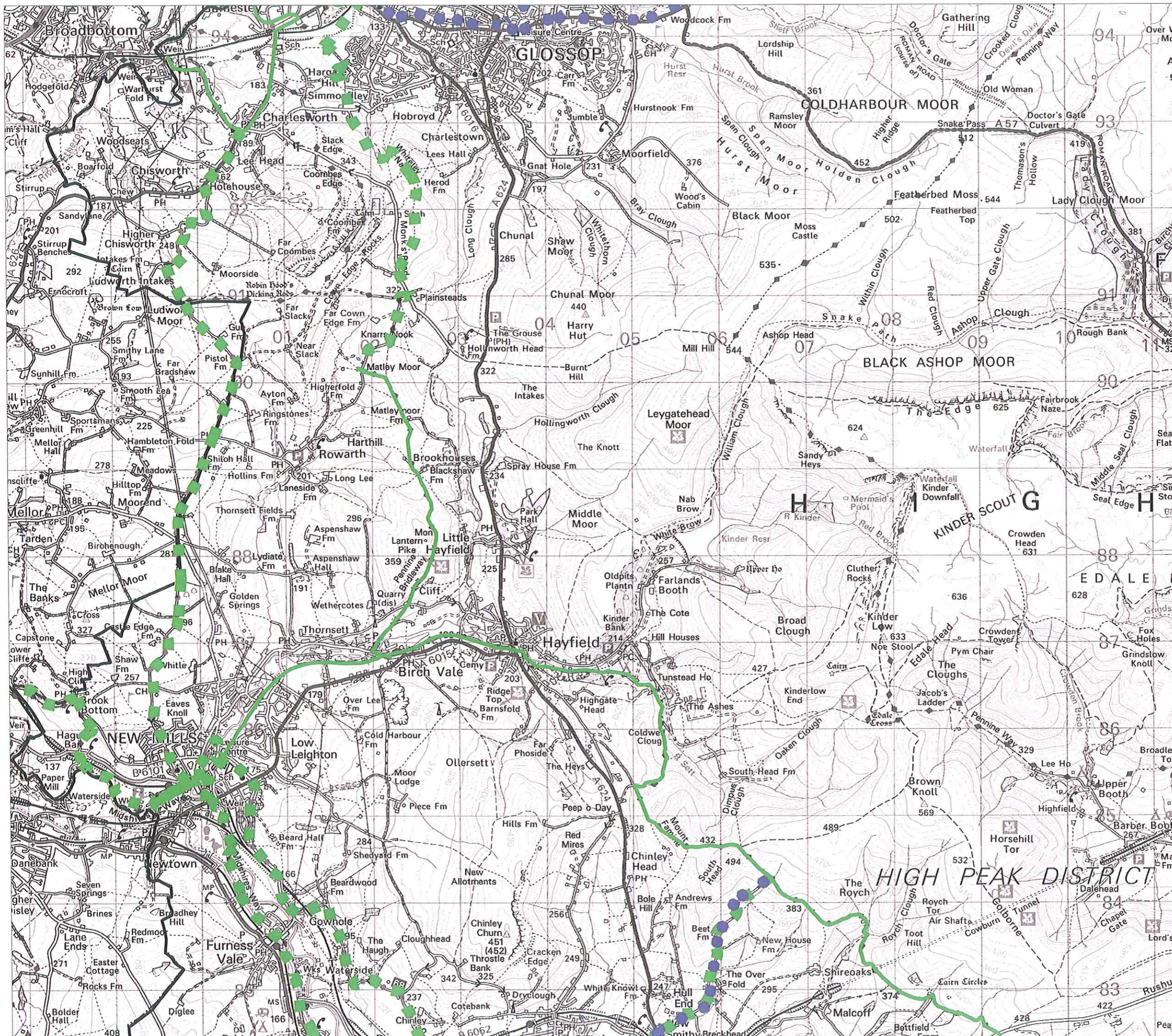
Date: **August 2006** Scale: 1:50,000

Author: Wayne Bexton - Greenways Officer




Reproduced from the Ordnance Survey mapping with the permission of the Controller of Her Majesty's Stationery Office. (C) Crown Copyright. Unauthorised reproduction infringes Crown Copyright and may lead to prosecution or civil proceedings. Derbyshire County Council 100023251. 2005

**Figure 2: Map 2
West Derbyshire and
High Peak Greenway
Strategy
Proposals Map 2006**



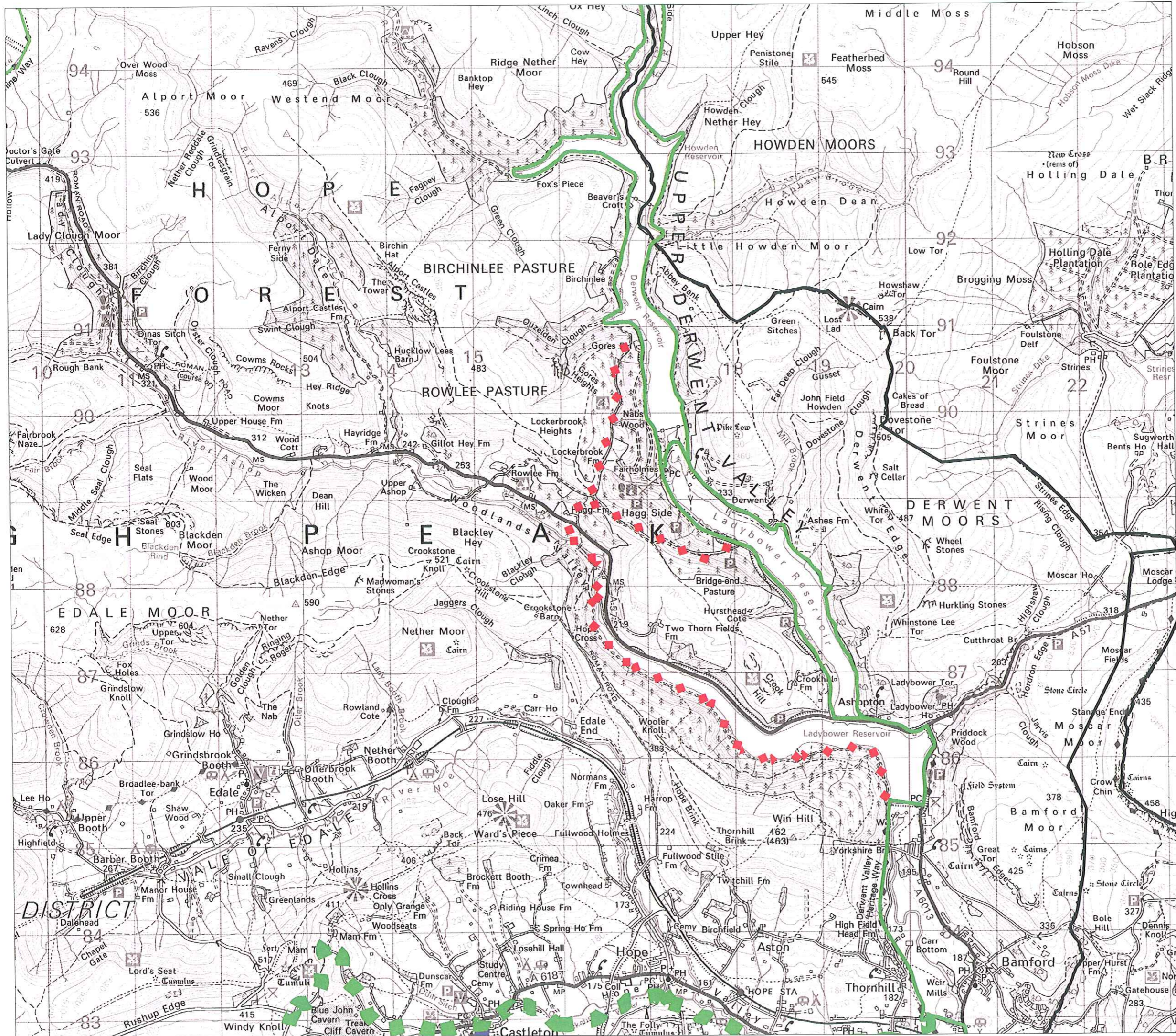
- Key**
- District / County boundary
 - Primary built
 - Primary proposed
 - Secondary built
 - Secondary proposed
 - Tertiary built
 - Tertiary proposed
 - NCN road route
 - Cycle Path
 - Connecting bridledways & byways
 - Sand & Gravel Allocation
 - Housing & Employment Zone
 - Railway/Bus Station
 - School
 - Leisure Centre
 - Visitor attraction

Date:	Scale:
August 2006	1:50,000
Author: Wayne Bexton - Greenways Officer	



Reproduced from the Ordnance Survey mapping with the permission of the Controller of Her Majesty's Stationery Office. (C) Crown Copyright. Unauthorised reproduction infringes Crown Copyright and may lead to prosecution or civil proceedings. Derbyshire County Council 100023251. 2005

**Figure 3: Map 3
West Derbyshire and
High Peak Greenway
Strategy
Proposals Map 2006**



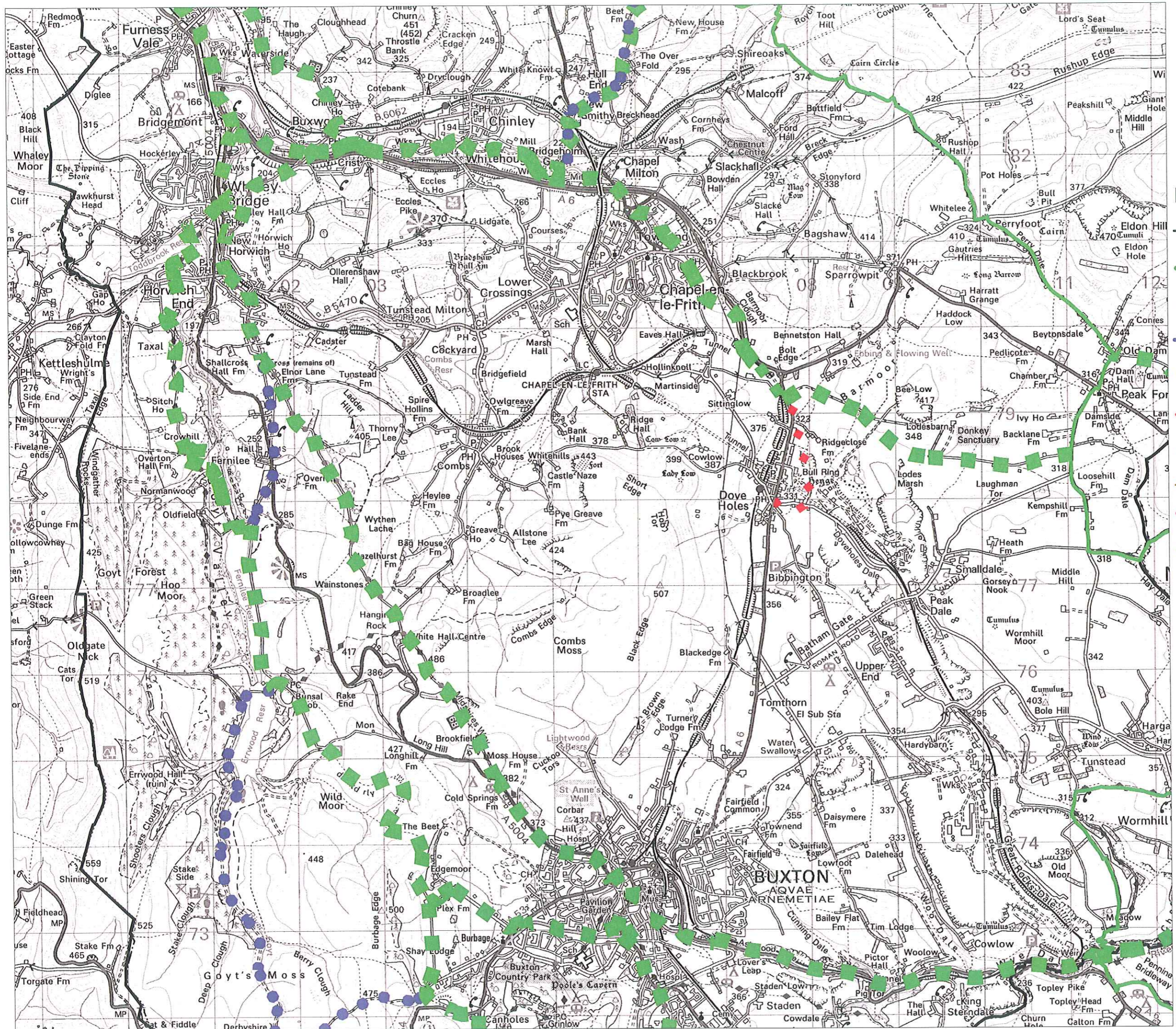
- Key**
- District / County boundary
 - Primary built
 - Primary proposed
 - Secondary built
 - Secondary proposed
 - Tertiary built
 - Tertiary proposed
 - NCN road route
 - Cycle Path
 - Connecting
bridleways & byways
 - Sand & Gravel
Allocation
 - Housing &
Employment Zone
 - Railway/Bus Station
 - School
 - Leisure Centre
 - Visitor attraction

Date: **August 2006** Scale: **1:50,000**
 Author: Wayne Bexton - Greenways Officer




Reproduced from the Ordnance Survey mapping with the permission of the Controller of Her Majesty's Stationery Office. (C) Crown Copyright. Unauthorised reproduction infringes Crown Copyright and may lead to prosecution or civil proceedings. Derbyshire County Council 100623251. 2005

**Figure 4: Map 4
West Derbyshire and
High Peak Greenway
Strategy
Proposals Map 2006**



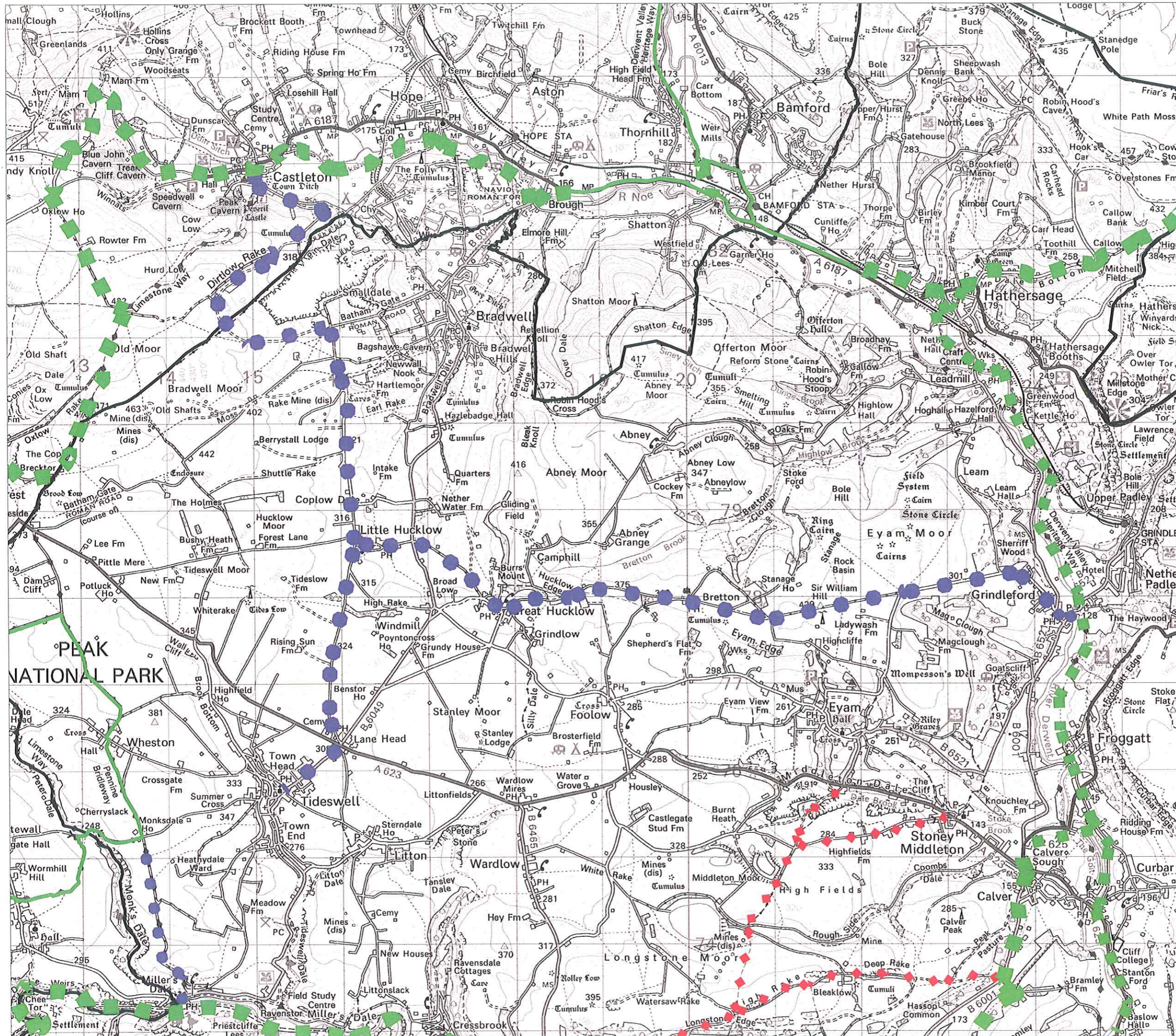
- Key**
- District / County boundary
 - Primary built
 - Primary proposed
 - Secondary built
 - Secondary proposed
 - Tertiary built
 - Tertiary proposed
 - NCN road route
 - Cycle Path
 - Connecting bridleways & byways
 - Sand & Gravel Allocation
 - Housing & Employment Zone
 - Railway/Bus Station
 - School
 - Leisure Centre
 - Visitor attraction

Date: **August 2006** Scale: **1:50,000**
 Author: Wayne Bexton - Greenways Officer




Reproduced from the Ordnance Survey mapping with the permission of the Controller of Her Majesty's Stationery Office. (C) Crown Copyright. Unauthorised reproduction infringes Crown Copyright and may lead to prosecution or civil proceedings. Derbyshire County Council 100023251. 2005

**Figure 5: Map 5
West Derbyshire and
High Peak Greenway
Strategy
Proposals Map 2006**



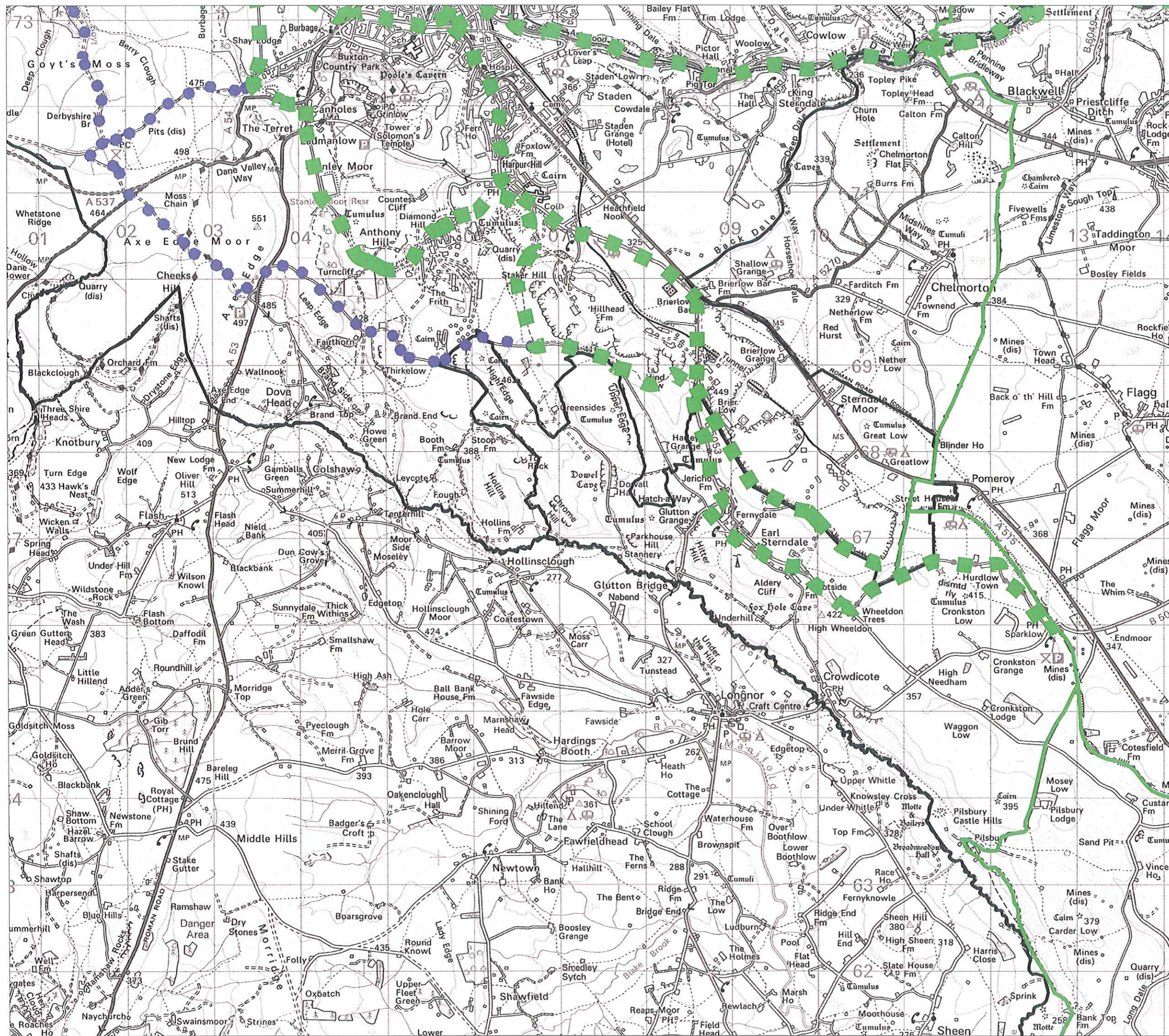
- Key**
- District / County boundary
 - Primary built
 - Primary proposed
 - Secondary built
 - Secondary proposed
 - Tertiary built
 - Tertiary proposed
 - NCN road route
 - Cycle Path
 - Connecting bridleways & byways
 - Sand & Gravel Allocation
 - Housing & Employment Zone
 - Railway/Bus Station
 - School
 - Leisure Centre
 - Visitor attraction

Date: **August 2006** Scale: **1:50,000**
 Author: Wayne Bexton - Greenways Officer




Reproduced from the Ordnance Survey mapping with the permission of the Controller of Her Majesty's Stationery Office. (C) Crown Copyright. Unauthorised reproduction infringes Crown Copyright and may lead to prosecution or civil proceedings. Derbyshire County Council 100023251. 2005

**Figure 6: Map6
West Derbyshire and
High Peak Greenway
Strategy
Proposals Map 2006**



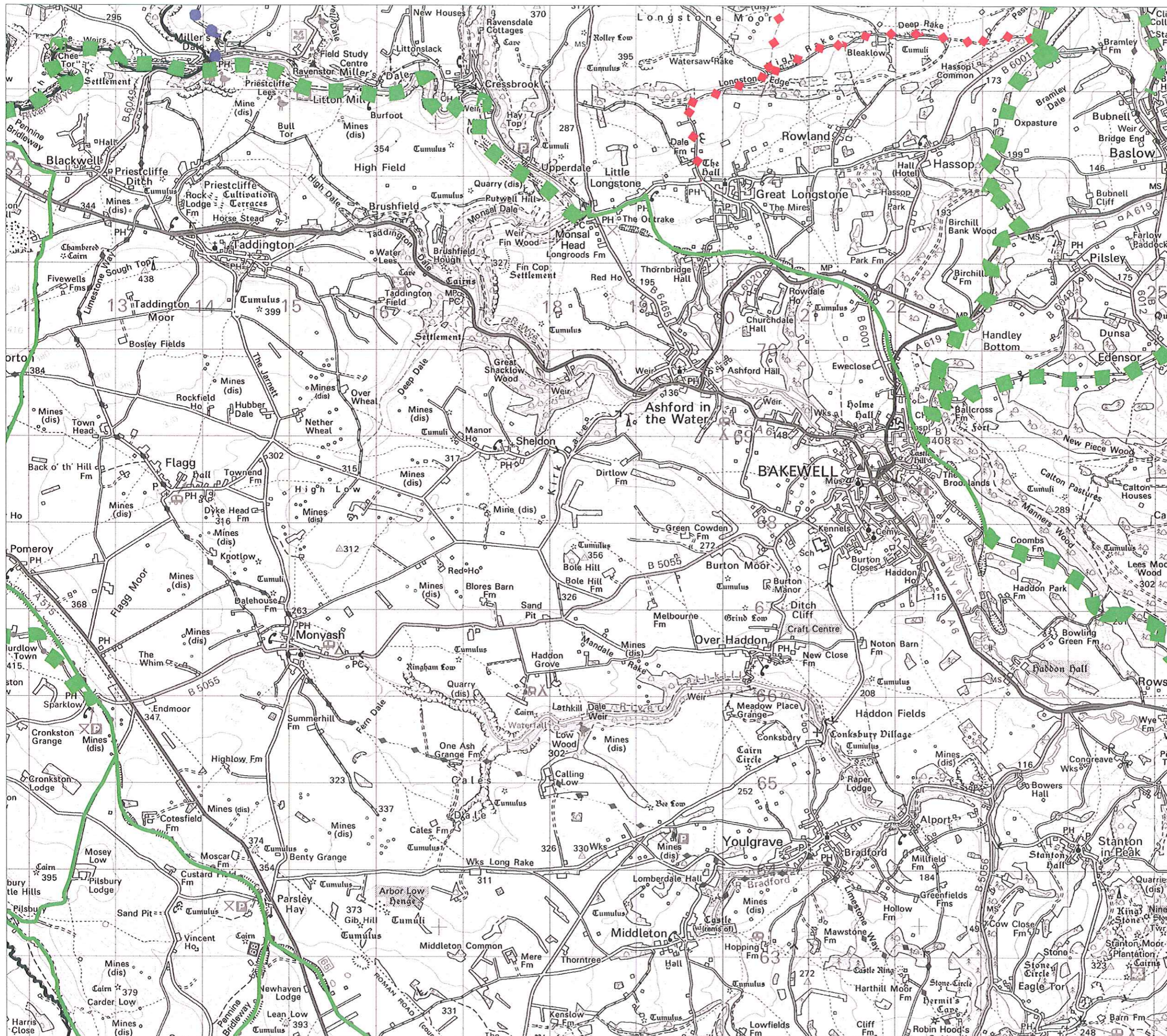
- Key**
- District / County boundary
 - Primary built
 - Primary proposed
 - Secondary built
 - Secondary proposed
 - Tertiary built
 - Tertiary proposed
 - NCN road route
 - Cycle Path
 - Connecting brideways & byways
 - Sand & Gravel Allocation
 - Housing & Employment Zone
 - Railway/Bus Station
 - School
 - Leisure Centre
 - Visitor attraction

Date: **August 2006** Scale: 1:50,000
 Author: Wayne Bexton - Greenways Officer



Reproduced from the Ordnance Survey mapping with the permission of the Controller of Her Majesty's Stationery Office. (C) Crown Copyright. Unauthorised reproduction infringes Crown Copyright and may lead to prosecution or civil proceedings. Derbyshire County Council 100023251. 2005

**Figure 7: Map 7
West Derbyshire and
High Peak Greenway
Strategy
Proposals Map 2006**



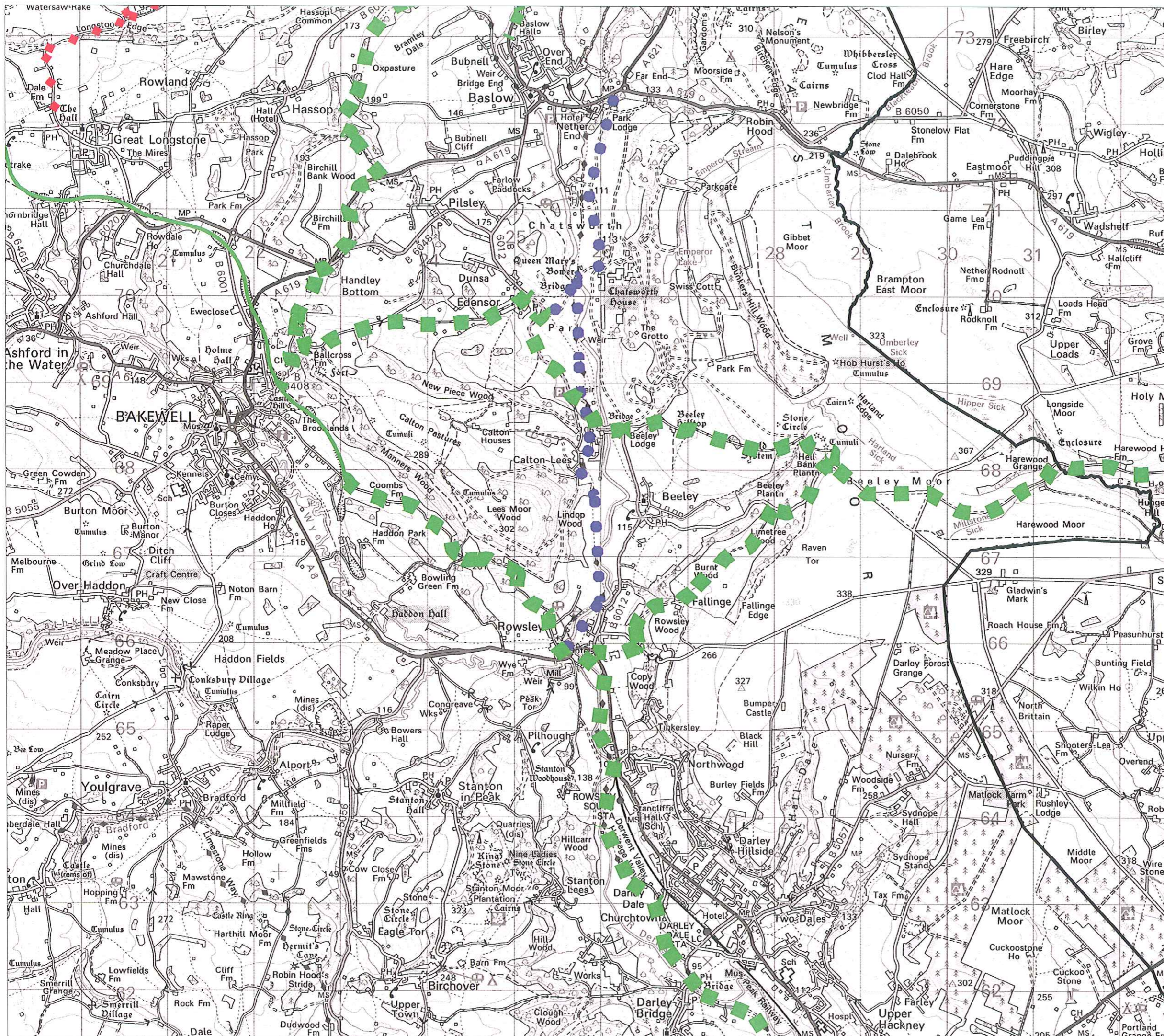
- Key**
- District / County boundary
 - Primary built
 - Primary proposed
 - Secondary built
 - Secondary proposed
 - Tertiary built
 - Tertiary proposed
 - NCN road route
 - Cycle Path
 - Connecting brideways & byways
 - Sand & Gravel Allocation
 - Housing & Employment Zone
 - Railway/Bus Station
 - School
 - Leisure Centre
 - Visitor attraction

Date:	Scale:
August 2006	1:50,000
Author: Wayne Bexton - Greenways Officer	



Reproduced from the Ordnance Survey mapping with the permission of the Controller of Her Majesty's Stationery Office. (C) Crown Copyright. Unauthorised reproduction infringes Crown Copyright and may lead to prosecution or civil proceedings. Derbyshire County Council 100923251. 2005


**Figure 8: Map 8
West Derbyshire and
High Peak Greenway
Strategy
Proposals Map 2006**



- Key**
- District / County boundary
 - Primary built
 - Primary proposed
 - Secondary built
 - Secondary proposed
 - Tertiary built
 - Tertiary proposed
 - NCN road route
 - Cycle Path
 - Connecting bridledways & byways
 - Sand & Gravel Allocation
 - Housing & Employment Zone
 - Railway/Bus Station
 - School
 - Leisure Centre
 - Visitor attraction

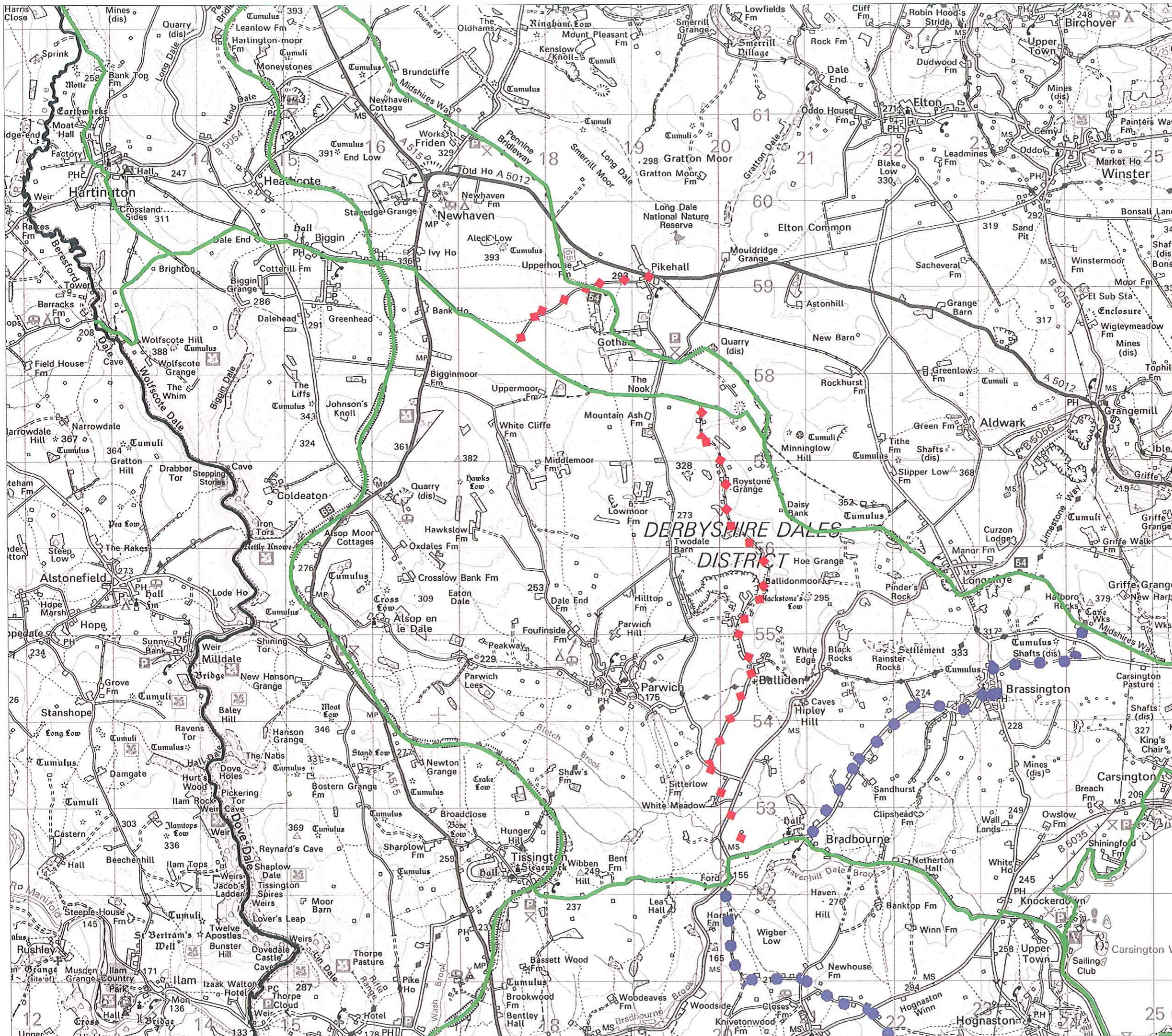
Date: **August 2006** Scale: 1:50,000

Author: Wayne Bexton - Greenways Officer



Reproduced from the Ordnance Survey mapping with the permission of the Controller of Her Majesty's Stationery Office. (C) Crown Copyright. Unauthorised reproduction infringes Crown Copyright and may lead to prosecution or civil proceedings. Derbyshire County Council 100523251. 2005


**Figure 9: Map 9
West Derbyshire and
High Peak Greenway
Strategy
Proposals Map 2006**



- Key**
- District / County boundary
 - Primary built
 - Primary proposed
 - Secondary built
 - Secondary proposed
 - Tertiary built
 - Tertiary proposed
 - NCN road route
 - Cycle Path
 - Connecting bridleways & byways
 - Sand & Gravel Allocation
 - Housing & Employment Zone
 - Railway/Bus Station
 - School
 - Leisure Centre
 - Visitor attraction

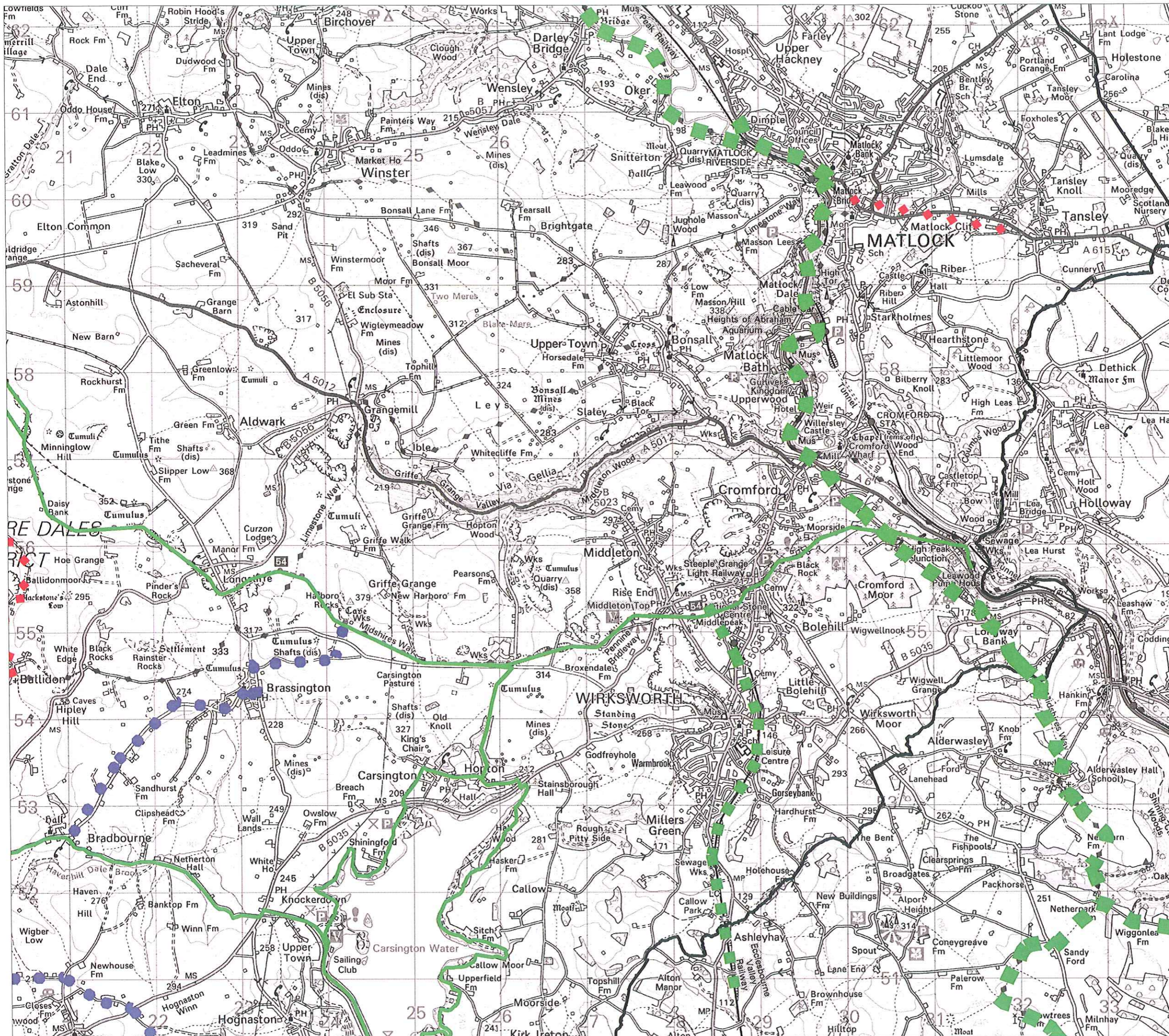
Date: **August 2006** Scale: **1:50,000**

Author: Wayne Bexton - Greenways Officer



Reproduced from the Ordnance Survey mapping with the permission of the Controller of Her Majesty's Stationery Office. (C) Crown Copyright. Unauthorised reproduction infringes Crown Copyright and may lead to prosecution or civil proceedings. Derbyshire County Council 100923251. 2005


**Figure 10: Map 10
West Derbyshire and
High Peak Greenway
Proposals Map 2006**



- Key**
- District / County boundary
 - Primary built
 - Primary proposed
 - Secondary built
 - Secondary proposed
 - Tertiary built
 - Tertiary proposed
 - NCN road route
 - Cycle Path
 - Connecting
bridleways & byways
 - Sand & Gravel
Allocation
 - Housing &
Employment Zone
 - Railway/Bus Station
 - School
 - Leisure Centre
 - Visitor attraction

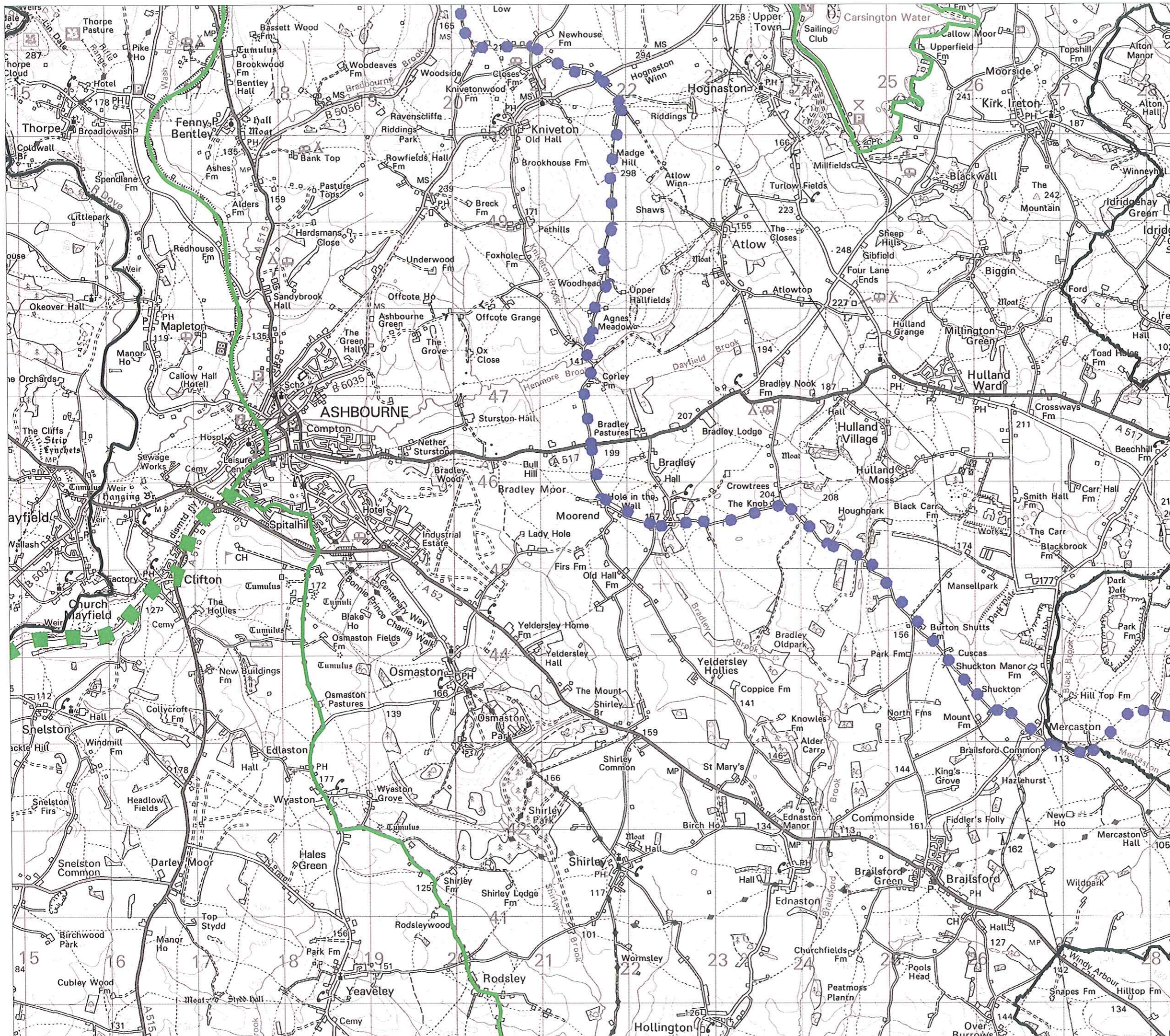
Date: **August 2006** Scale: 1:50,000

Author: Wayne Bexton - Greenways Officer



Reproduced from the Ordnance Survey mapping with the permission of the Controller of Her Majesty's Stationery Office. (C) Crown Copyright. Unauthorised reproduction infringes Crown Copyright and may lead to prosecution or civil proceedings. Derbyshire County Council 100023251. 2005

**Figure 11: Map 11
West Derbyshire and
High Peak Greenway
Strategy
Proposals Map 2006**



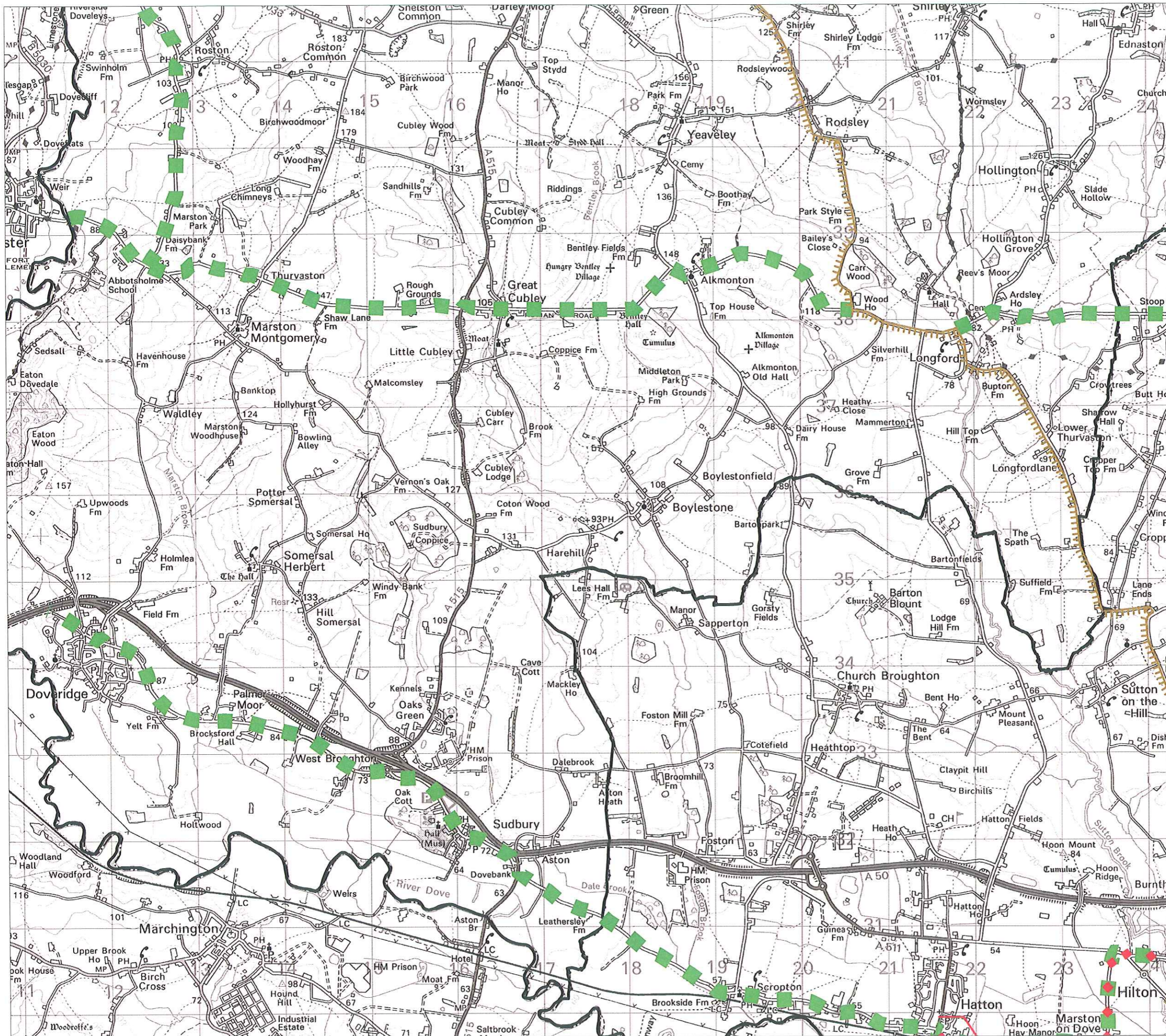
- Key**
- District / County boundary
 - Primary built
 - Primary proposed
 - Secondary built
 - Secondary proposed
 - Tertiary built
 - Tertiary proposed
 - NCN road route
 - Cycle Path
 - Connecting bridledways & byways
 - Sand & Gravel Allocation
 - Housing & Employment Zone
 - Railway/Bus Station
 - School
 - Leisure Centre
 - Visitor attraction

Date:	Scale:
August 2006	1:50,000
Author: Wayne Bexton - Greenways Officer	



Reproduced from the Ordnance Survey mapping with the permission of the Controller of Her Majesty's Stationery Office. (C) Crown Copyright. Unauthorised reproduction infringes Crown Copyright and may lead to prosecution or civil proceedings. Derbyshire County Council 100023251. 2005

**Figure 12: Map 12
West Derbyshire and
High Peak Greenway
Strategy
Proposals Map 2006**



- Key**
- District / County boundary
 - Primary built
 - Primary proposed
 - Secondary built
 - Secondary proposed
 - Tertiary built
 - Tertiary proposed
 - NCN road route
 - Cycle Path
 - Connecting bridleways & byways
 - Sand & Gravel Allocation
 - Housing & Employment Zone
 - Railway/Bus Station
 -
 - School
 - Leisure Centre
 - Visitor attraction

Date:	Scale:
August 2006	1:50,000
Author: Wayne Bexton - Greenways Officer	



Reproduced from the Ordnance Survey mapping with the permission of the Controller of Her Majesty's Stationery Office. (C) Crown Copyright. Unauthorised reproduction infringes Crown Copyright and may lead to prosecution or civil proceedings. Derbyshire County Council 100023251. 2005