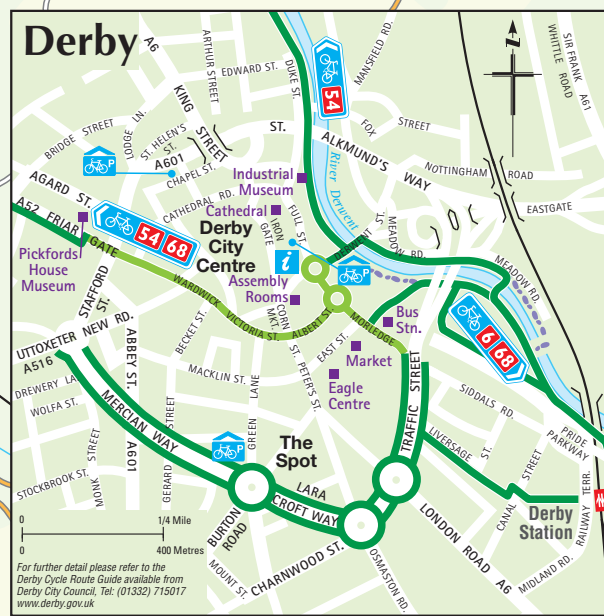
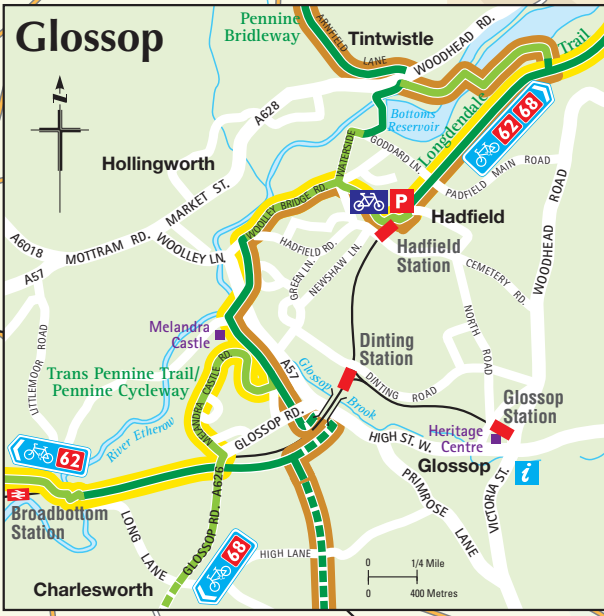
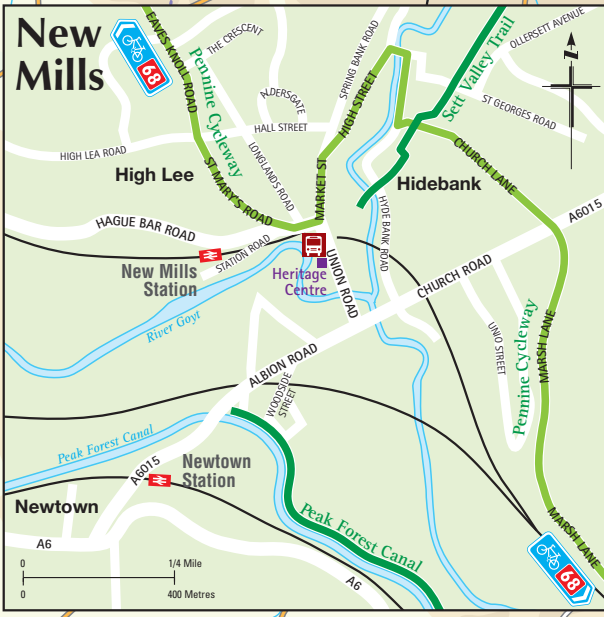
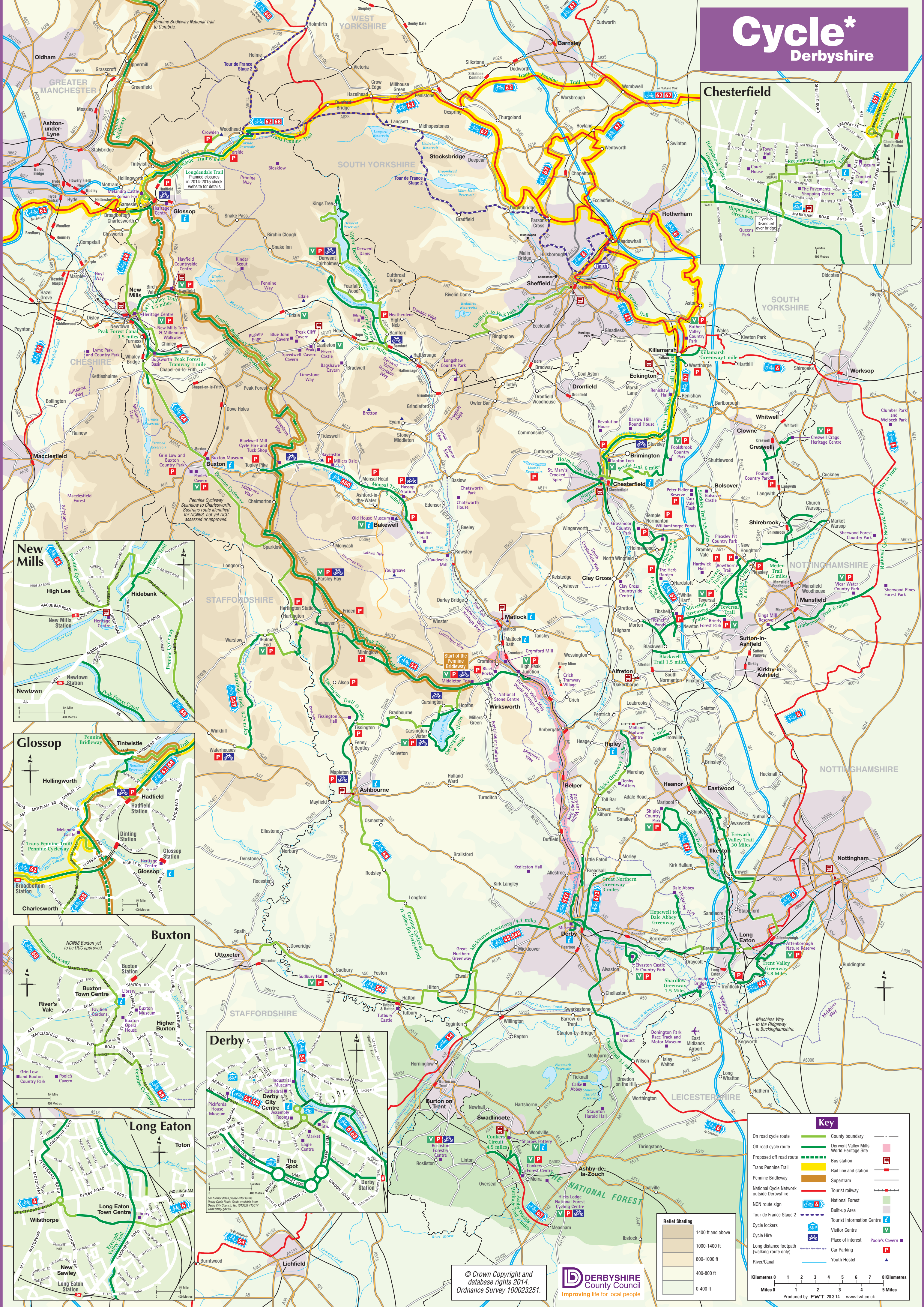
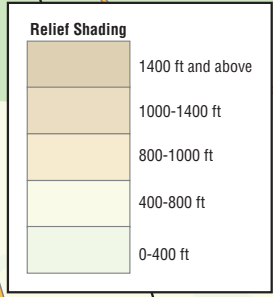


Cycle* Derbyshire



© Crown Copyright and database rights 2014.
Ordnance Survey 100023251.

DERBYSHIRE
County Council
Improving life for local people



Key	
On road cycle route	County boundary
Off road cycle route	Derwent Valley Mills World Heritage Site
Proposed off road route	Bus station
Trans Pennine Trail	Rail line and station
Pennine Bridleway	Supermarket
National Cycle Network outside Derbyshire	Tourist railway
NCN route sign	National Forest
Tour de France Stage 2	Built-up Area
Cycle lockers	Tourist Information Centre
Cycle Hire	Visitor Centre
Long distance footpath (walking route only)	Place of Interest
River/Canal	Car Parking
	Youth Hostel
	Pool's Cavern

Kilometres 0 1 2 3 4 5 6 7 8 Kilometres
Miles 0 1 2 3 4 5 Miles
Produced by FWT 20.3.14 www.fwt.co.uk