

Job Title
**DERBYSHIRE LEVEL 1
 MINERAL SFRA**



Legend

Derbyshire
 County and
 Derby City
 Boundary

RoFfSW

High (1 in 30
 Year Extent)

Medium (1 in
 100 Year
 Extent)

Low (1 in 1000
 Year Extent)

Notes
 This drawing may be used only for the purpose intended.

Drawing Status
DRAFT

Drawing Title
**Derbyshire
 Risk of Flooding
 from Surface Water**


Client

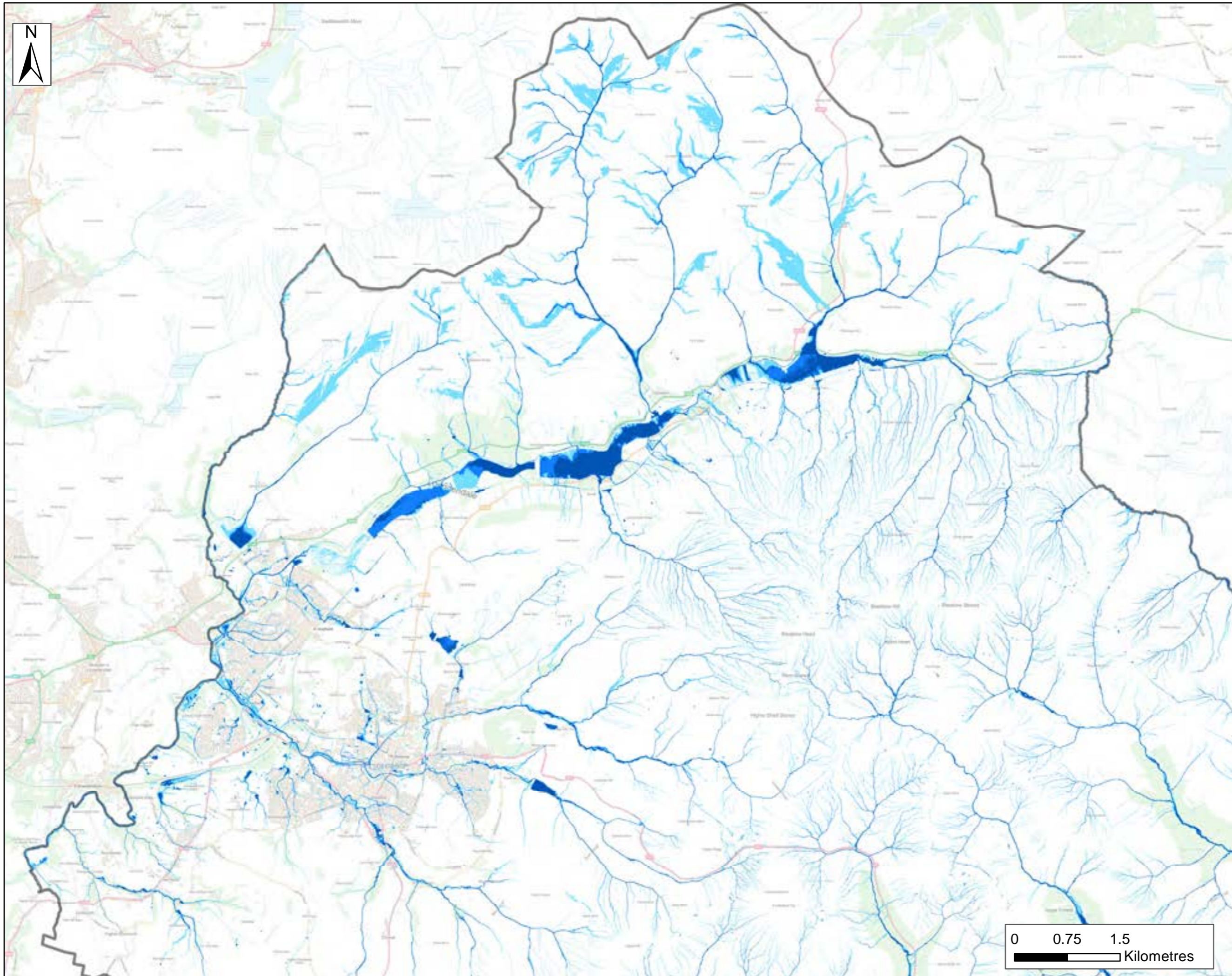
Scale at A3 **1:350,000**

Drawn	TC	Checker	HW
Approver	RG	Date	09/02/2023

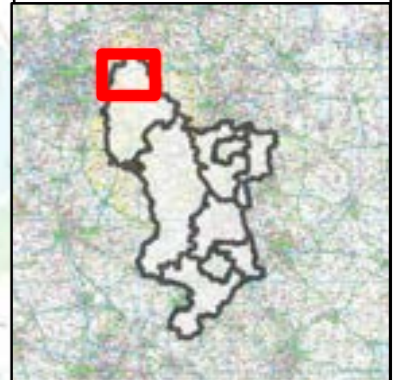
AECOM
 AECOM
 5th Floor
 1 New York Street
 Manchester
 M1 4HD
 Tel: 0161 907 3500

Drawing Number
 Rev
1









Job Title
**DERBYSHIRE LEVEL 1
MINERAL SFRA**



Legend

-  Derbyshire County and Derby City Boundary

RoFfSW

-  High (1 in 30 Year Extent)
-  Medium (1 in 100 Year Extent)
-  Low (1 in 1000 Year Extent)

Notes
This drawing may be used only for the purpose intended.

Drawing Status
DRAFT

Drawing Title
**DERBYSHIRE RISK
OF FLOODING FROM
SURFACE WATER - INSET 1**

Client





Scale at A3 **1:50,000**

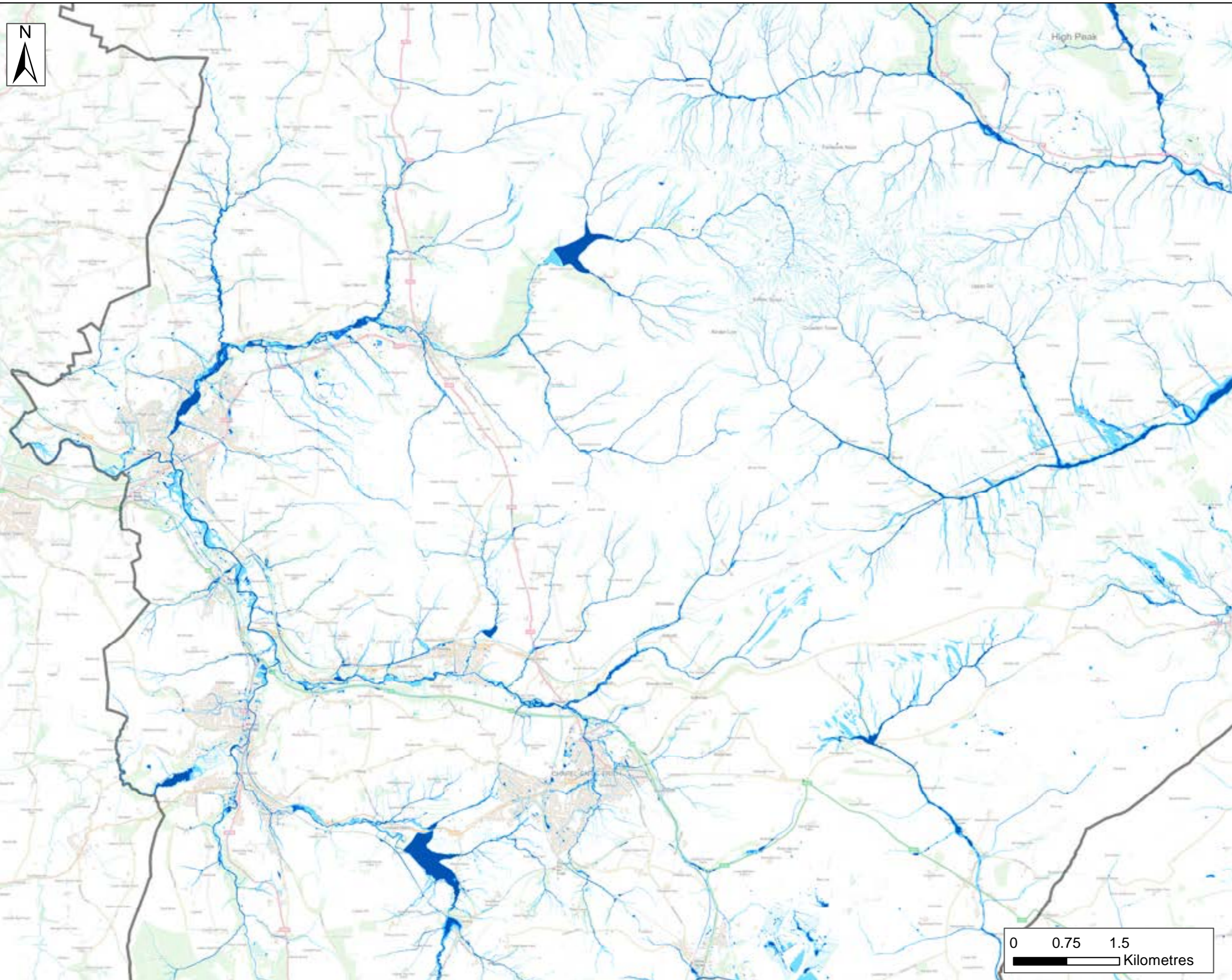
Drawn	TM	Checker	HW
Approver	RG	Date	14/02/2023

AECOM
AECOM
5th Floor
1 New York Street
Manchester
M1 4HD
Tel: 0161 907 3500

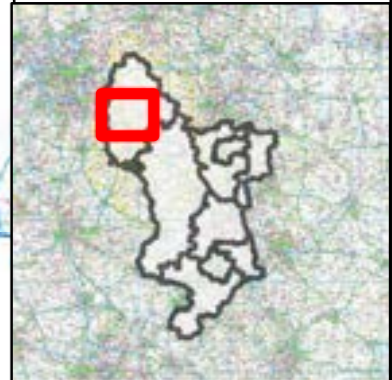


Drawing Number _____ Rev **1**









Job Title
**DERBYSHIRE LEVEL 1
 MINERAL SFRA**



Legend

-  Derbyshire County and Derby City Boundary

RoFfSW

-  High (1 in 30 Year Extent)
-  Medium (1 in 100 Year Extent)
-  Low (1 in 1000 Year Extent)

Notes
 This drawing may be used only for the purpose intended.

Drawing Status
DRAFT

Drawing Title
**DERBYSHIRE RISK
 OF FLOODING FROM
 SURFACE WATER - INSET 2**


Client



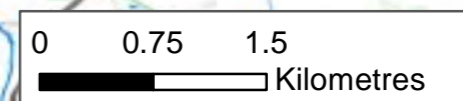

Scale at A3 **1:50,000**

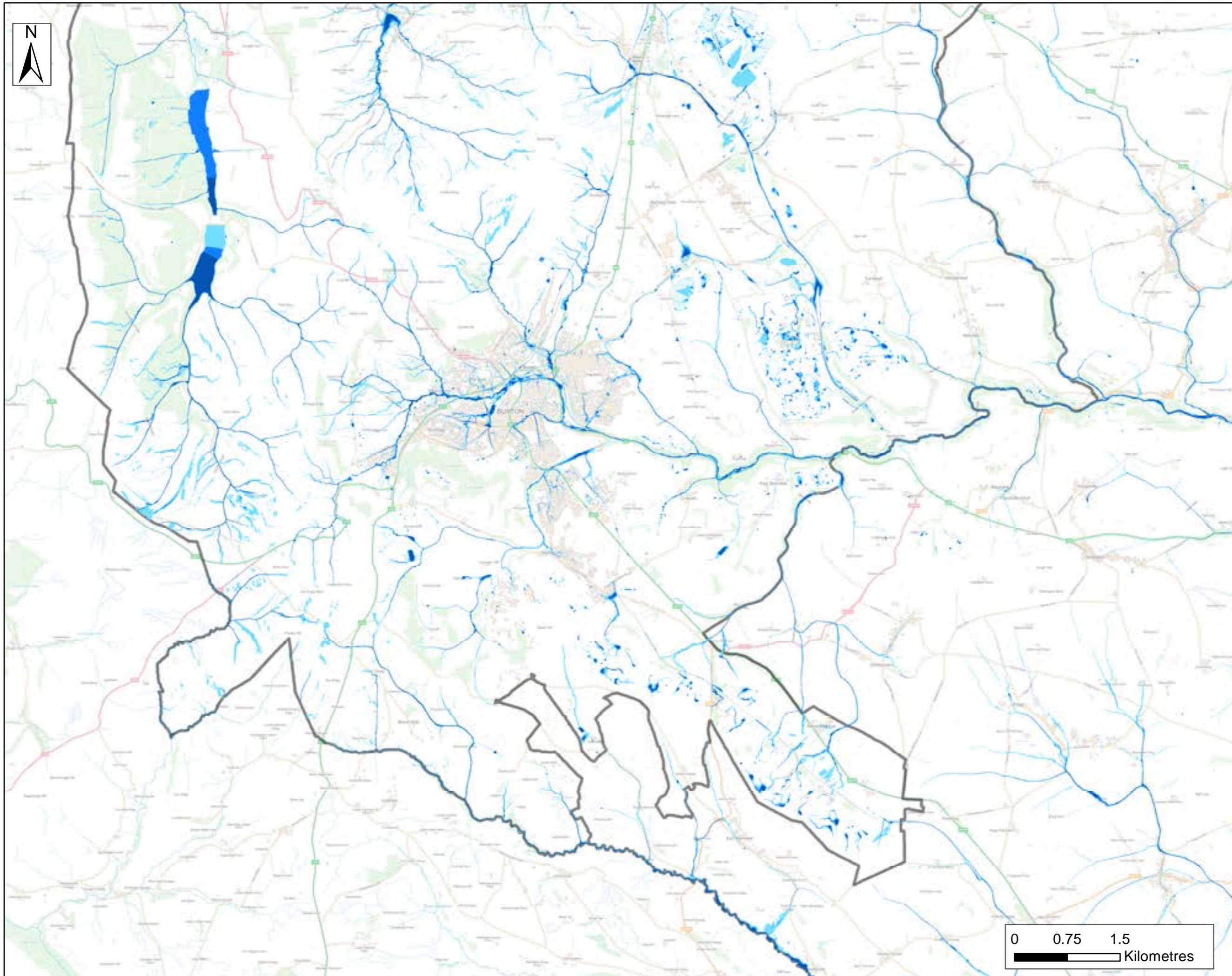
Drawn	TM	Checker	HW
Approver	RG	Date	14/02/2023

AECOM
 AECOM
 5th Floor
 1 New York Street
 Manchester
 M1 4HD
 Tel: 0161 907 3500

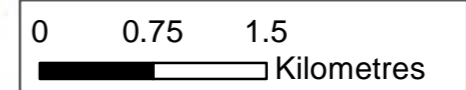


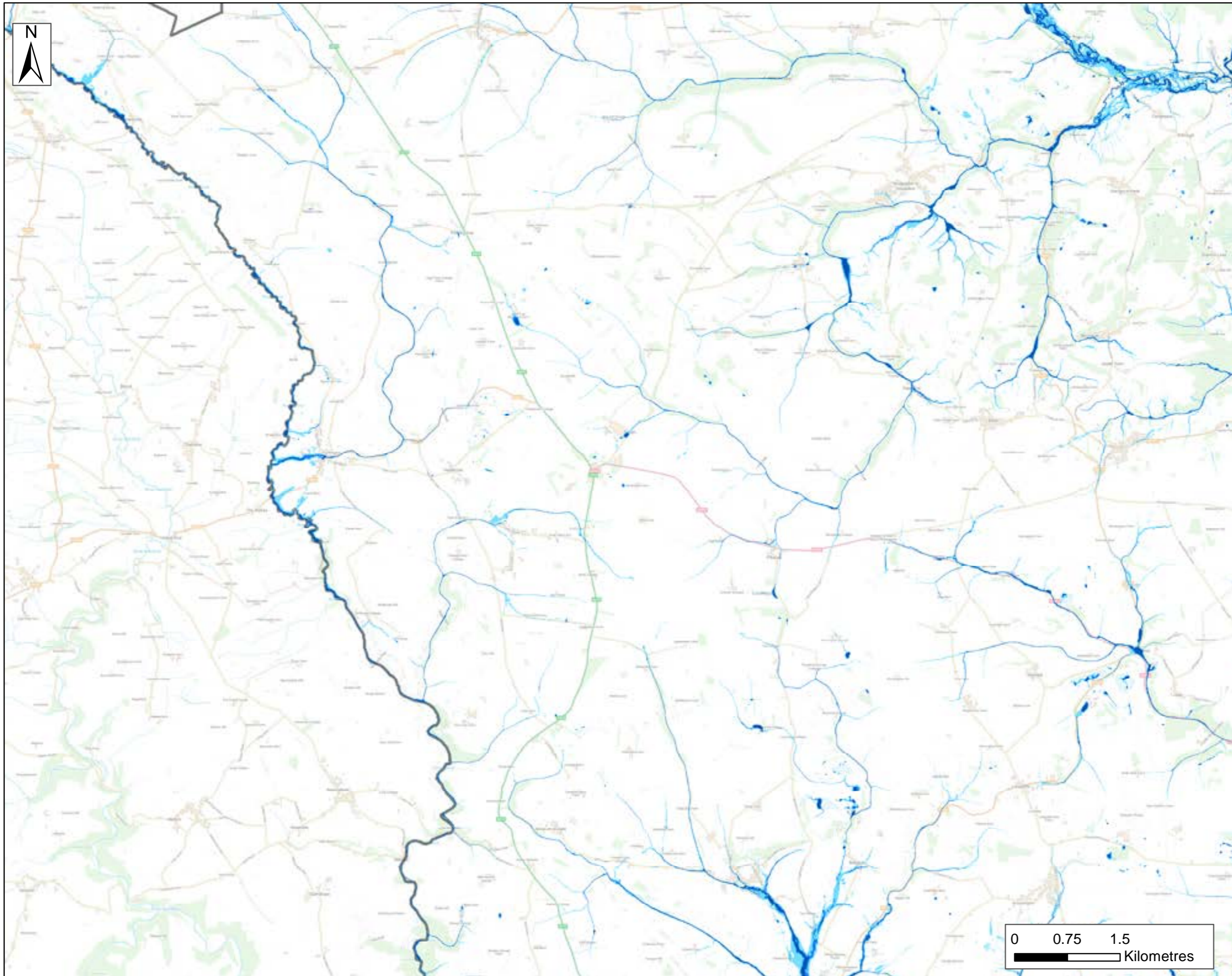
Drawing Number _____ Rev **1**



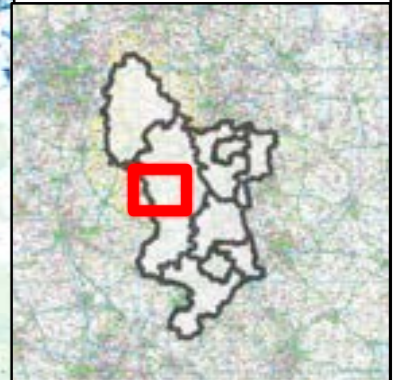


Job Title	
DERBYSHIRE LEVEL 1 MINERAL SFRA	
Legend	
	Derbyshire County and Derby City Boundary
RoFfSW	
	High (1 in 30 Year Extent)
	Medium (1 in 100 Year Extent)
	Low (1 in 1000 Year Extent)
Notes	
This drawing may be used only for the purpose intended.	
Drawing Status	
DRAFT	
Drawing Title	
DERBYSHIRE RISK OF FLOODING FROM SURFACE WATER - INSET 3	
Client	
Scale at A3 1:50,000	
Drawn TM	Checker HW
Approver RG	Date 14/02/2023
AECOM <small>AECOM 5th Floor 1 New York Street Manchester M1 4HD Tel: 0161 907 3500</small>	
Drawing Number	Rev
	1









Job Title
**DERBYSHIRE LEVEL 1
MINERAL SFRA**



Legend

-  Derbyshire County and Derby City Boundary

RoFfSW

-  High (1 in 30 Year Extent)
-  Medium (1 in 100 Year Extent)
-  Low (1 in 1000 Year Extent)

Notes
This drawing may be used only for the purpose intended.

Drawing Status
DRAFT

Drawing Title
**DERBYSHIRE RISK
OF FLOODING FROM
SURFACE WATER - INSET 4**

Client





Derby City Council

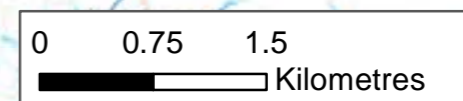
Scale at A3 **1:50,000**

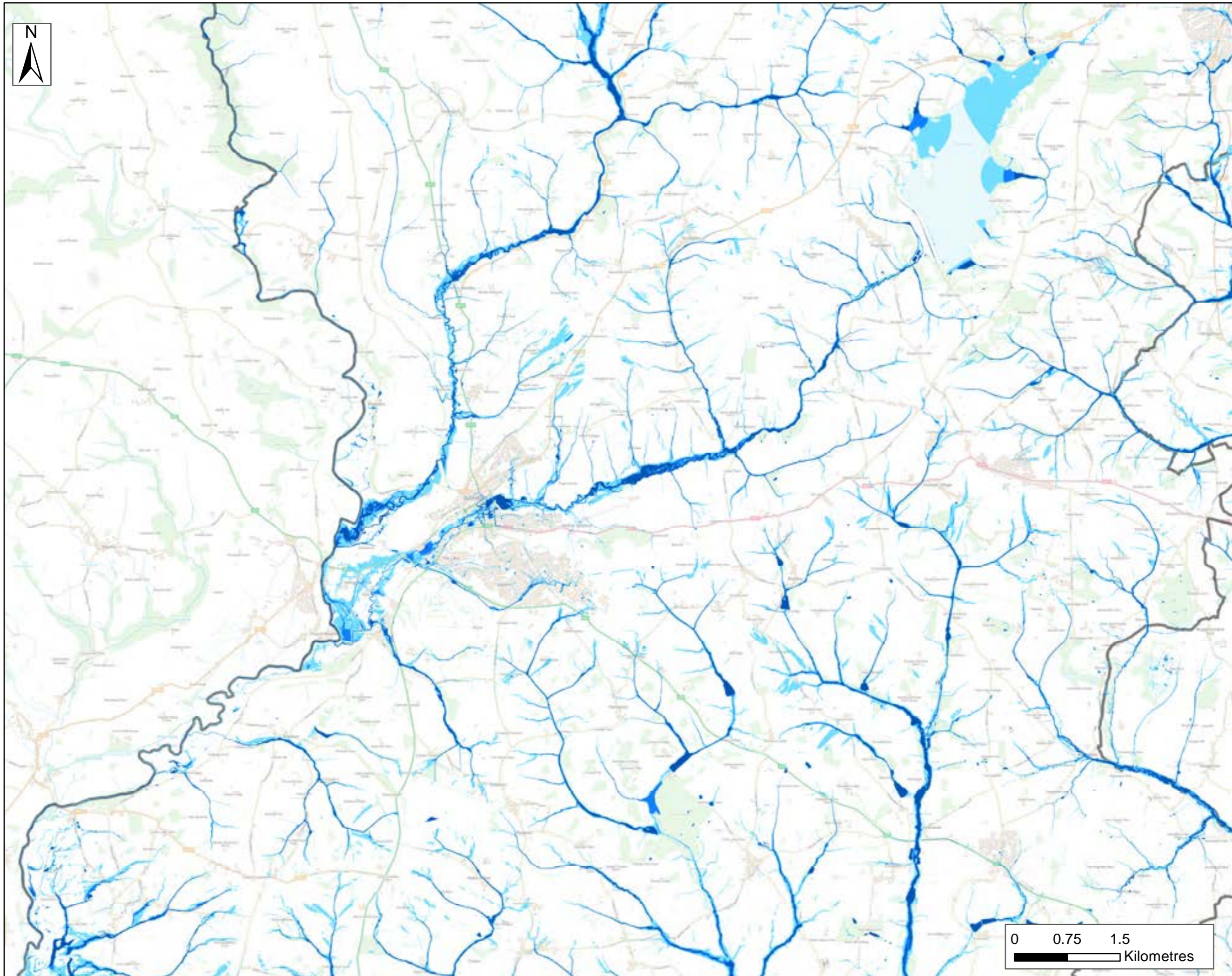
Drawn	TM	Checker	HW
Approver	RG	Date	14/02/2023

AECOM
AECOM
5th Floor
1 New York Street
Manchester
M1 4HD
Tel: 0161 907 3500

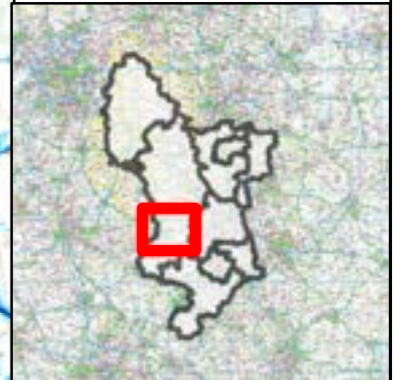


Drawing Number _____ Rev **1**









Job Title
**DERBYSHIRE LEVEL 1
MINERAL SFRA**



Legend

-  Derbyshire County and Derby City Boundary

RoFfSW

-  High (1 in 30 Year Extent)
-  Medium (1 in 100 Year Extent)
-  Low (1 in 1000 Year Extent)

Notes
This drawing may be used only for the purpose intended.

Drawing Status
DRAFT

Drawing Title
**DERBYSHIRE RISK
OF FLOODING FROM
SURFACE WATER - INSET 5**

Client





Derby City Council

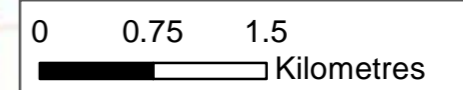
Scale at A3 **1:50,000**

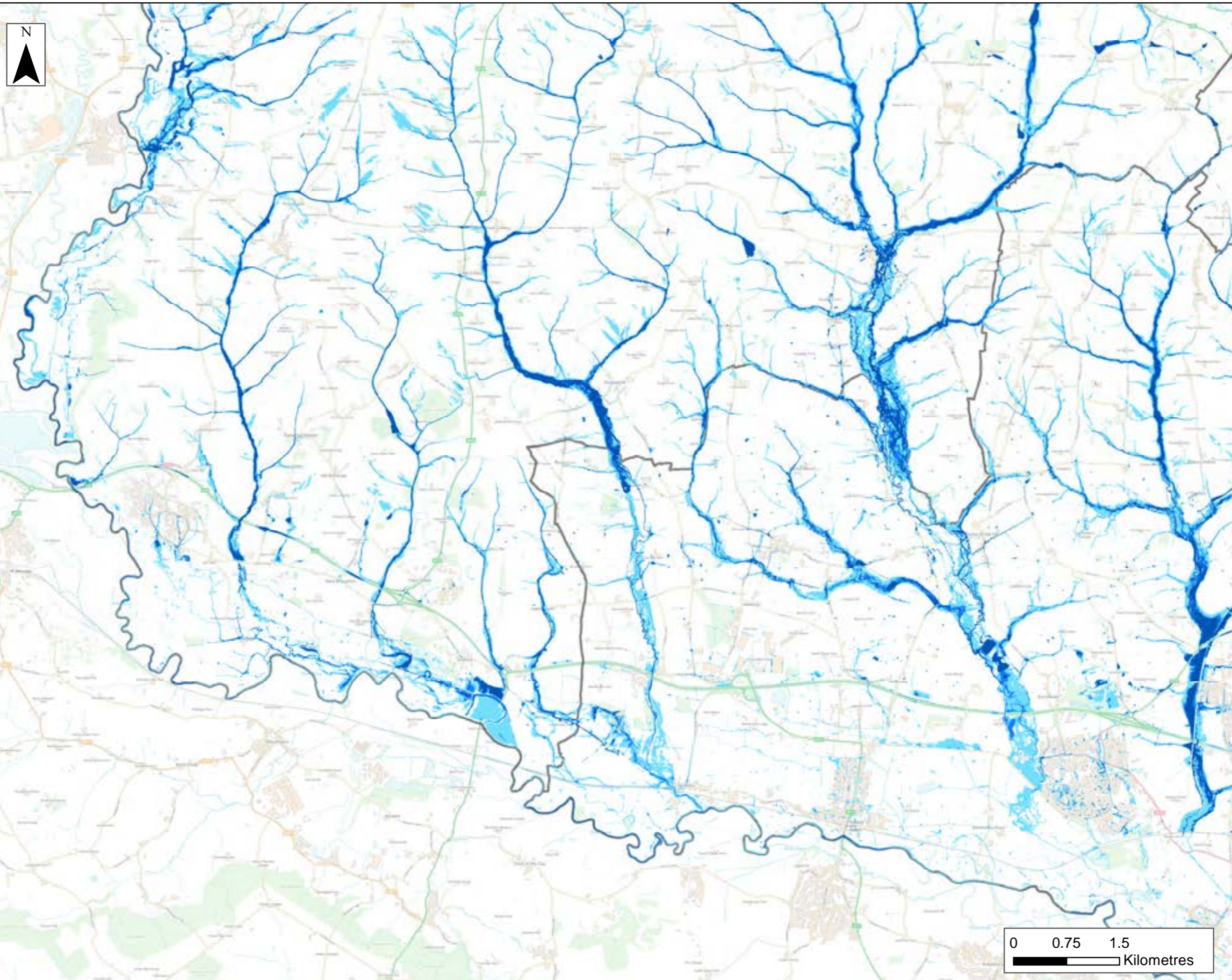
Drawn	TM	Checker	HW
Approver	RG	Date	14/02/2023

AECOM
AECOM
5th Floor
1 New York Street
Manchester
M1 4HD
Tel: 0161 907 3500




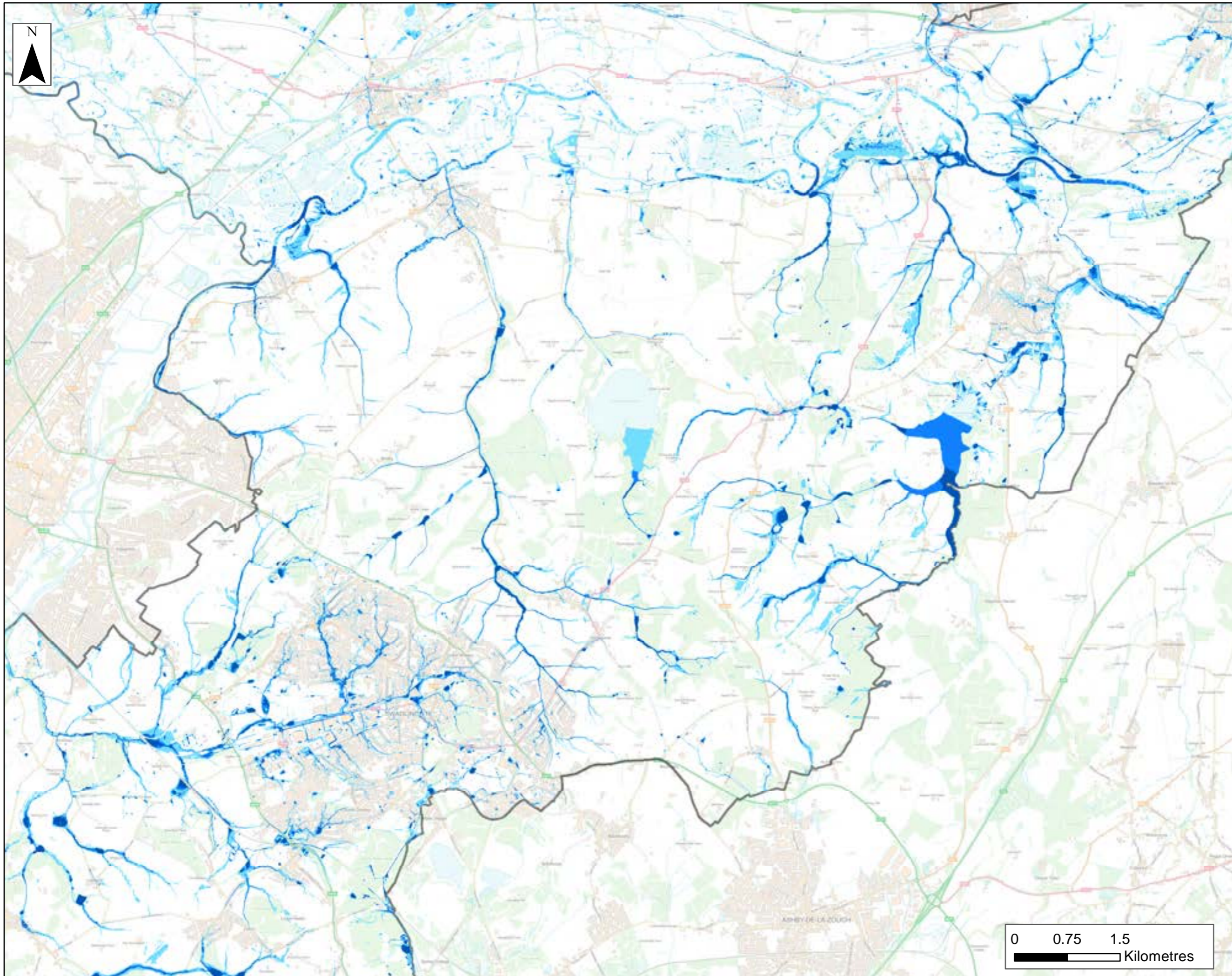
Drawing Number _____ Rev **1**





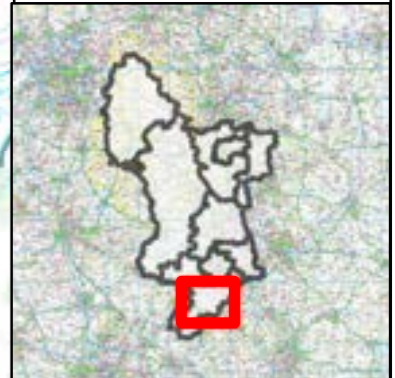
Job Title	
DERBYSHIRE LEVEL 1 MINERAL SFRA	
Legend	
	Derbyshire County and Derby City Boundary
RoFfSW	
	High (1 in 30 Year Extent)
	Medium (1 in 100 Year Extent)
	Low (1 in 1000 Year Extent)
Notes	
This drawing may be used only for the purpose intended.	
Drawing Status	
DRAFT	
Drawing Title	
DERBYSHIRE RISK OF FLOODING FROM SURFACE WATER - INSET 6	
Client	
Scale at A3 1:50,000	
Drawn TM	Checker HW
Approver RG	Date 14/02/2023
AECOM <small>AECOM 5th Floor 1 New York Street Manchester M1 4HD Tel: 0161 907 3500</small>	
Drawing Number	Rev
	1






Job Title




**DERBYSHIRE LEVEL 1
MINERAL SFRA**



Legend

 Derbyshire
County and
Derby City
Boundary

RoFfSW

 High (1 in 30
Year Extent)
 Medium (1 in
100 Year Extent)
 Low (1 in 1000
Year Extent)

Notes
This drawing may be used only for the purpose intended.

Drawing Status
DRAFT

Drawing Title
**DERBYSHIRE RISK
OF FLOODING FROM
SURFACE WATER - INSET 7**

Client
 
Derby City Council

Scale at A3 **1:50,000**

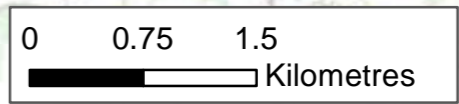
Drawn	TM	Checker	HW
-------	----	---------	----

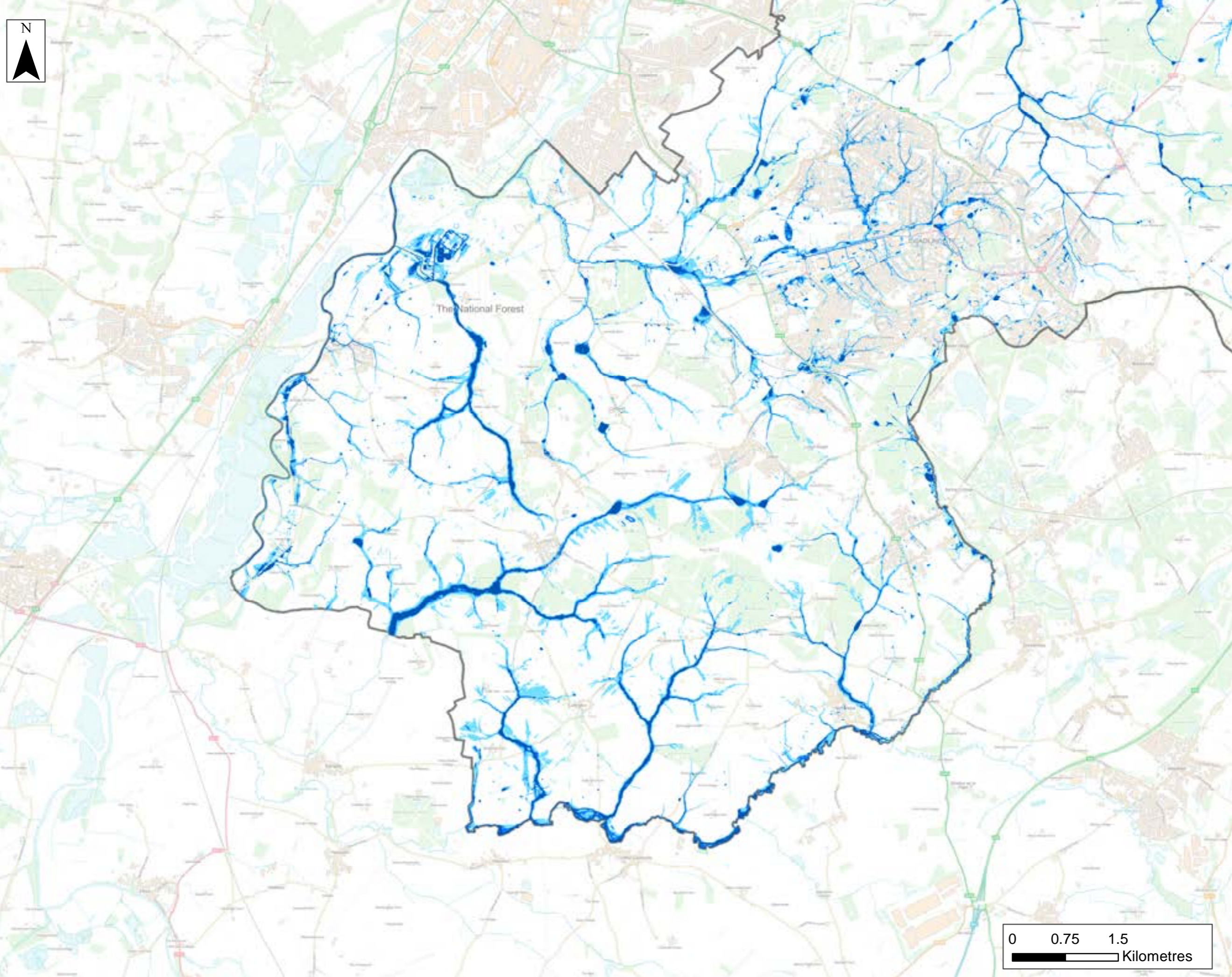
Approver	RG	Date	14/02/2023
----------	----	------	------------

AECOM
AECOM
5th Floor
1 New York Street
Manchester
M1 4HD
Tel: 0161 907 3500

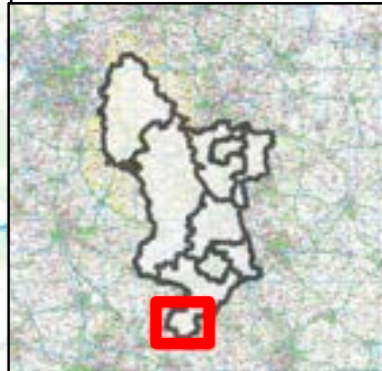






Drawing Number	Rev
	1





Job Title
**DERBYSHIRE LEVEL 1
 MINERAL SFRA**



- Legend**
-  Derbyshire County and Derby City Boundary
- RoFfSW**
-  High (1 in 30 Year Extent)
 -  Medium (1 in 100 Year Extent)
 -  Low (1 in 1000 Year Extent)

Notes
 This drawing may be used only for the purpose intended.

Drawing Status
DRAFT

Drawing Title
**DERBYSHIRE RISK
 OF FLOODING FROM
 SURFACE WATER - INSET 8**

Client



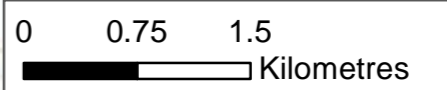

Scale at A3 **1:50,000**

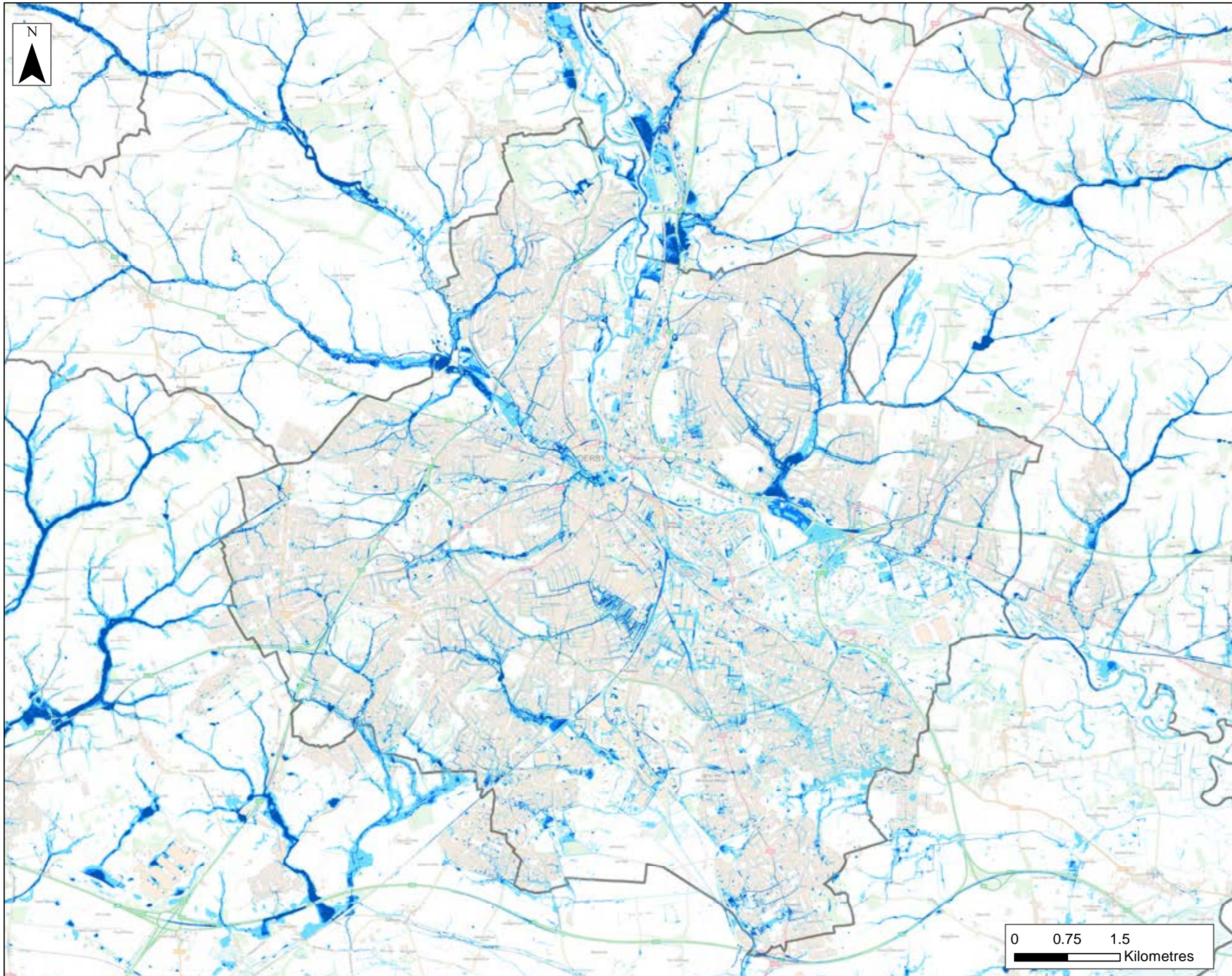
Drawn	TM	Checker	HW
Approver	RG	Date	14/02/2023

AECOM
 AECOM
 5th Floor
 1 New York Street
 Manchester
 M1 4HD
 Tel: 0161 907 3500

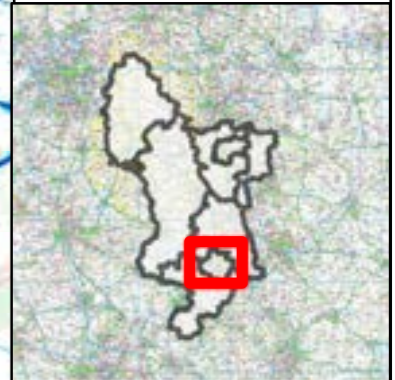






Drawing Number _____ Rev **1**





Job Title
**DERBYSHIRE LEVEL 1
 MINERAL SFRA**



- Legend**
-  Derbyshire County and Derby City Boundary
 - RoFfSW**
 -  High (1 in 30 Year Extent)
 -  Medium (1 in 100 Year Extent)
 -  Low (1 in 1000 Year Extent)

Notes
 This drawing may be used only for the purpose intended.

Drawing Status
DRAFT

Drawing Title
**DERBYSHIRE RISK
 OF FLOODING FROM
 SURFACE WATER - INSET 9**

Client





Derby City Council

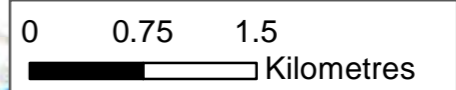
Scale at A3 **1:50,000**

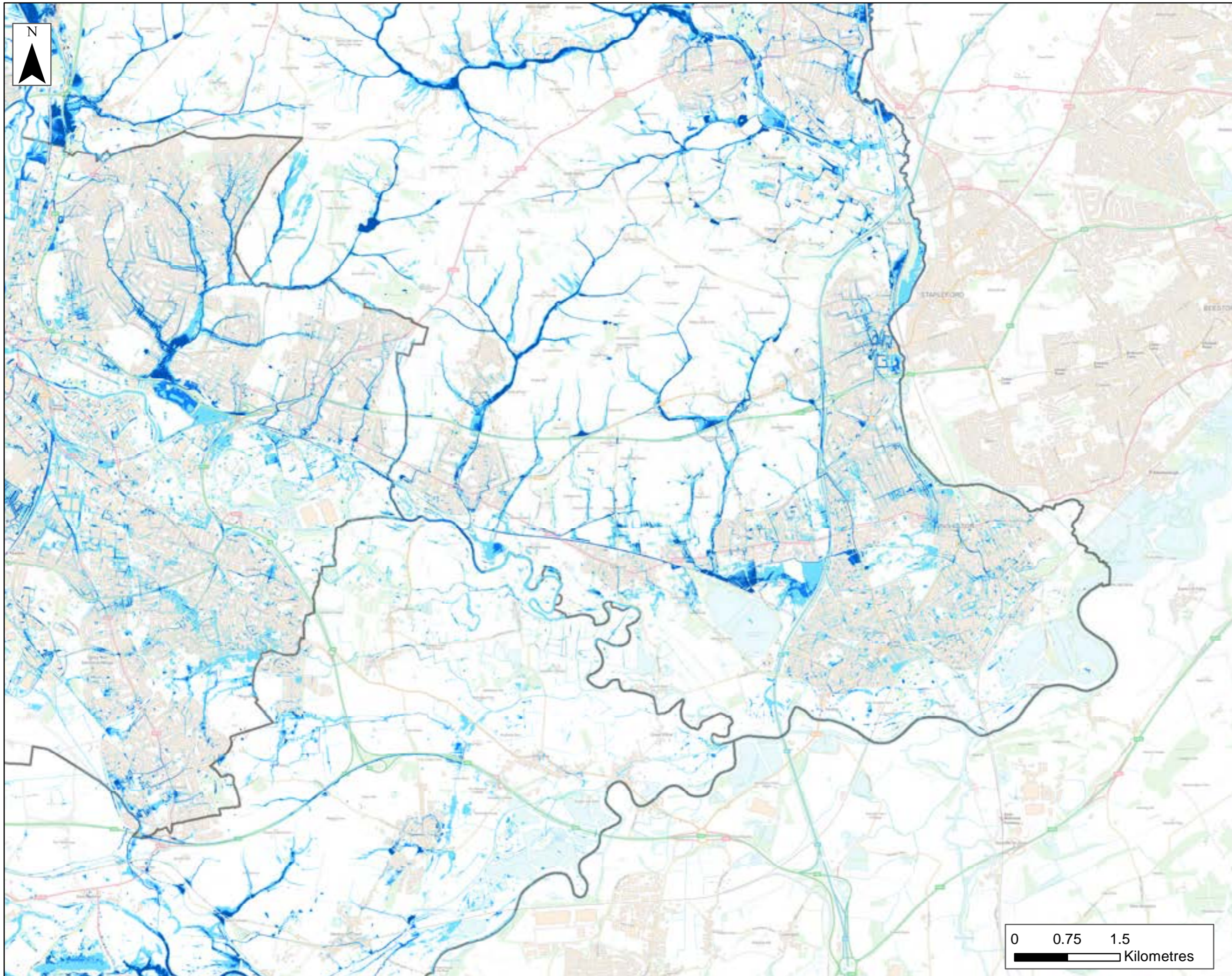
Drawn	TM	Checker	HW
Approver	RG	Date	14/02/2023

AECOM
 AECOM
 5th Floor
 1 New York Street
 Manchester
 M1 4HD
 Tel: 0161 907 3500

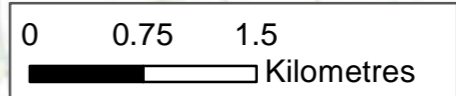


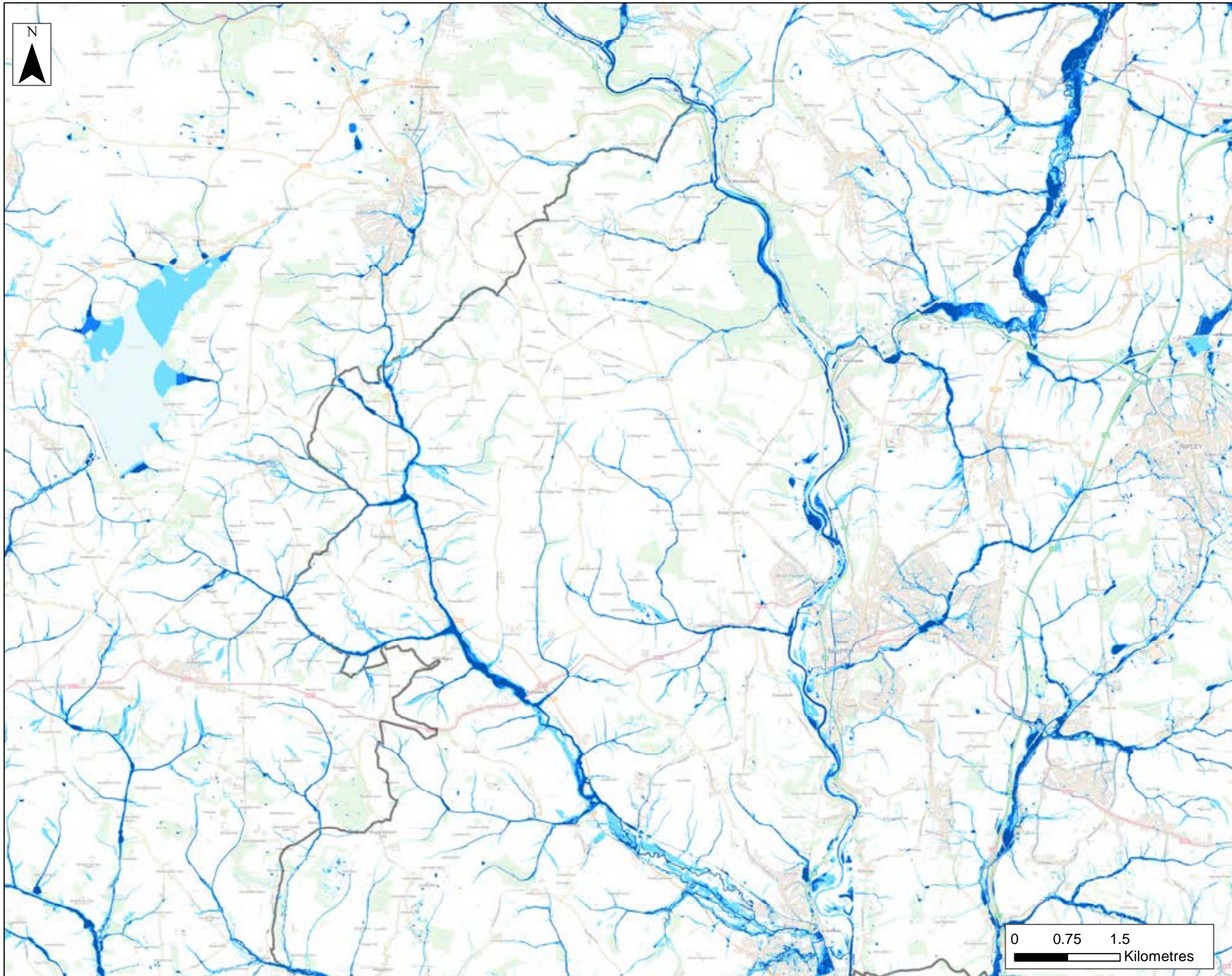
Drawing Number _____ Rev **1**



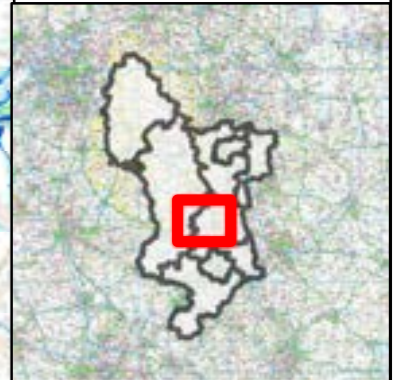


Job Title	
DERBYSHIRE LEVEL 1 MINERAL SFRA	
Legend	
	Derbyshire County and Derby City Boundary
RoFfSW	
	High (1 in 30 Year Extent)
	Medium (1 in 100 Year Extent)
	Low (1 in 1000 Year Extent)
Notes	
This drawing may be used only for the purpose intended.	
Drawing Status	
DRAFT	
Drawing Title	
DERBYSHIRE RISK OF FLOODING FROM SURFACE WATER - INSET 10	
Client	
Scale at A3 1:50,000	
Drawn TM	Checker HW
Approver RG	Date 14/02/2023
AECOM <small>AECOM 5th Floor 1 New York Street Manchester M1 4HD Tel: 0161 907 3500</small>	
Drawing Number	Rev
	1





Job Title
**DERBYSHIRE LEVEL 1
 MINERAL SFRA**



Legend

Derbyshire County and Derby City Boundary

RoFfSW

- High (1 in 30 Year Extent)
- Medium (1 in 100 Year Extent)
- Low (1 in 1000 Year Extent)

Notes
 This drawing may be used only for the purpose intended.

Drawing Status
DRAFT

Drawing Title
**DERBYSHIRE RISK
 OF FLOODING FROM
 SURFACE WATER - INSET 11**

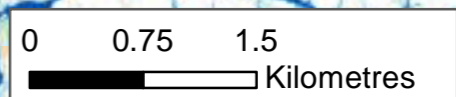
Client

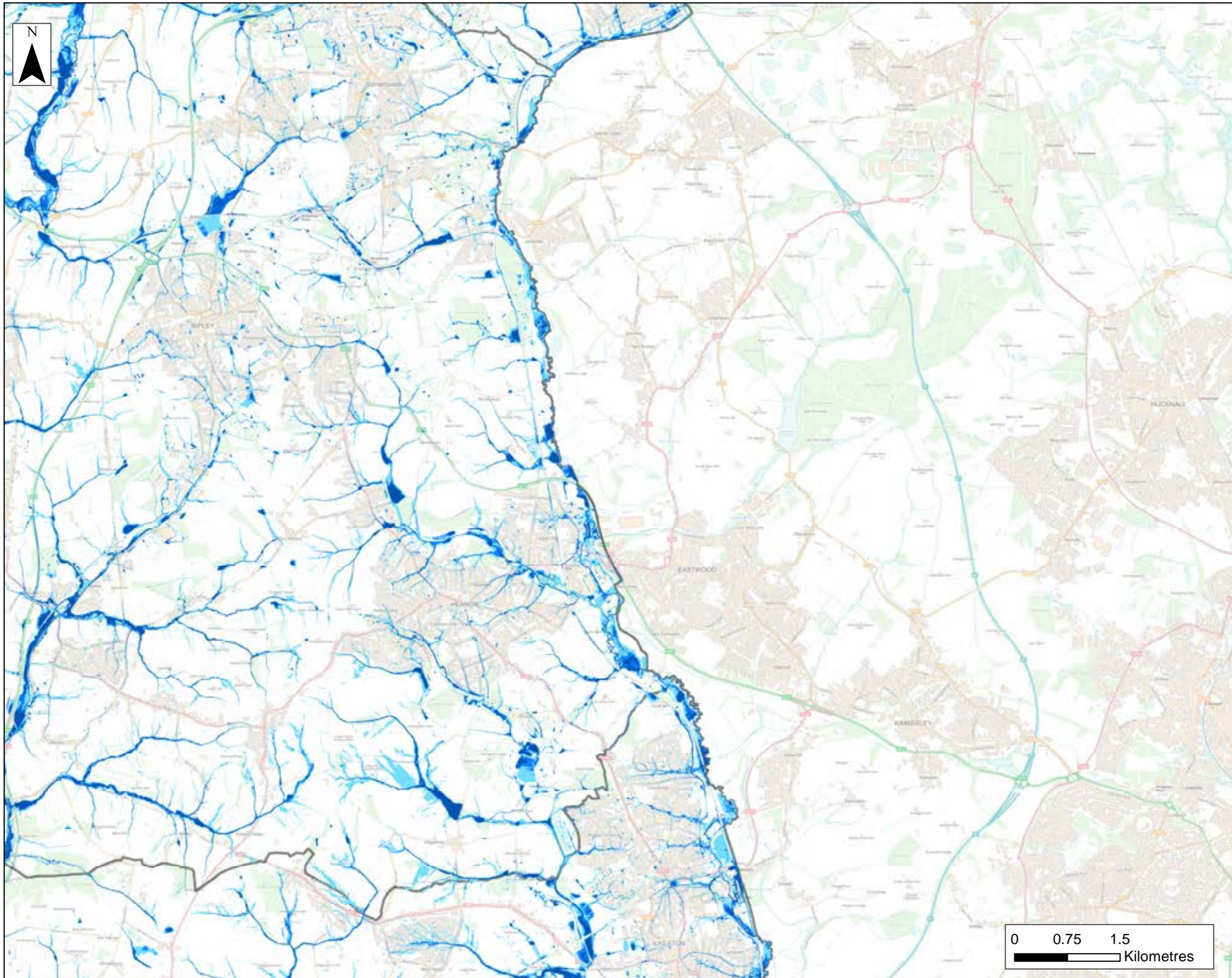
Scale at A3 **1:50,000**

Drawn	TM	Checker	HW
Approver	RG	Date	14/02/2023


AECOM
 AECOM
 5th Floor
 1 New York Street
 Manchester
 M1 4HD
 Tel: 0161 907 3500

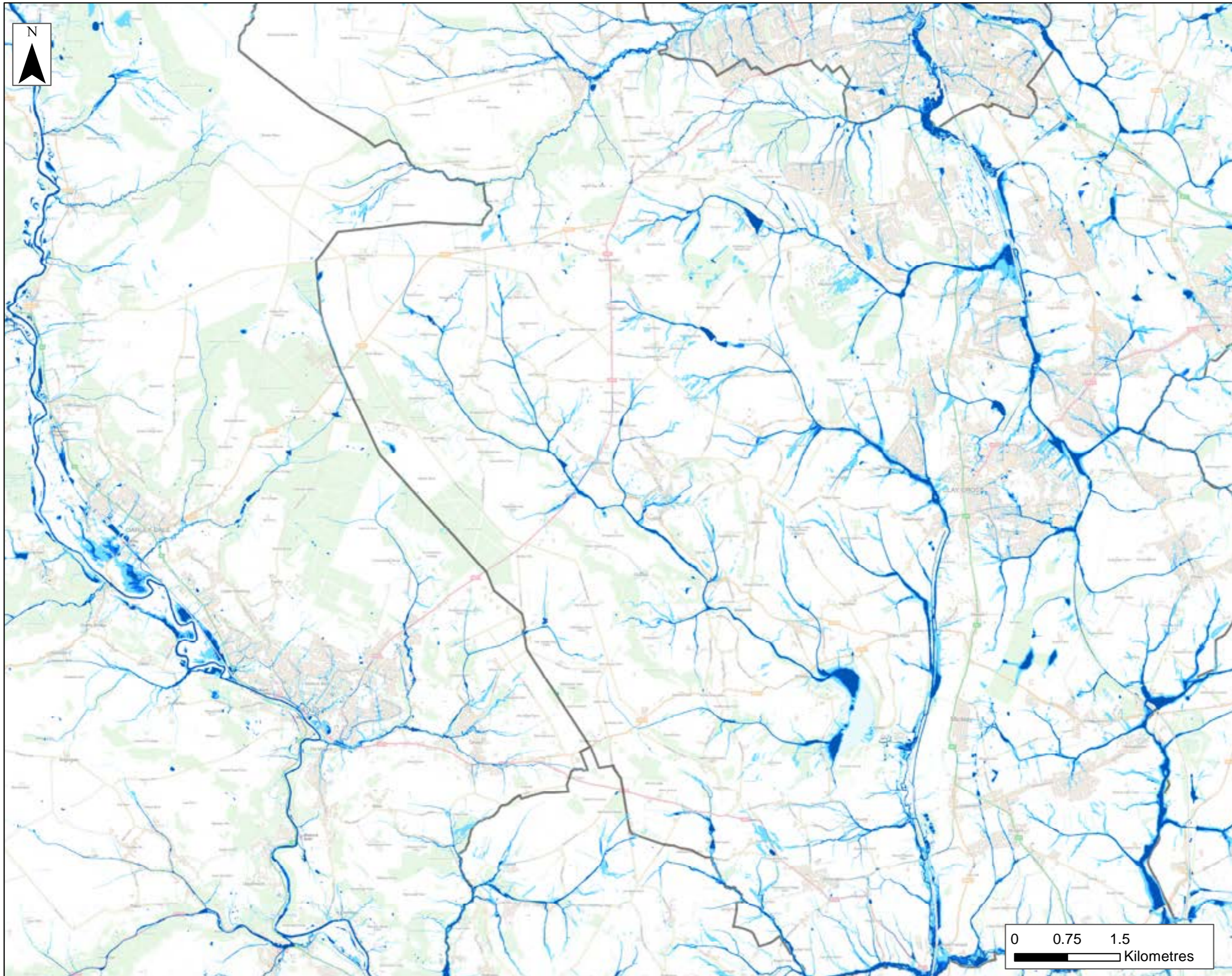
Drawing Number _____ Rev **1**



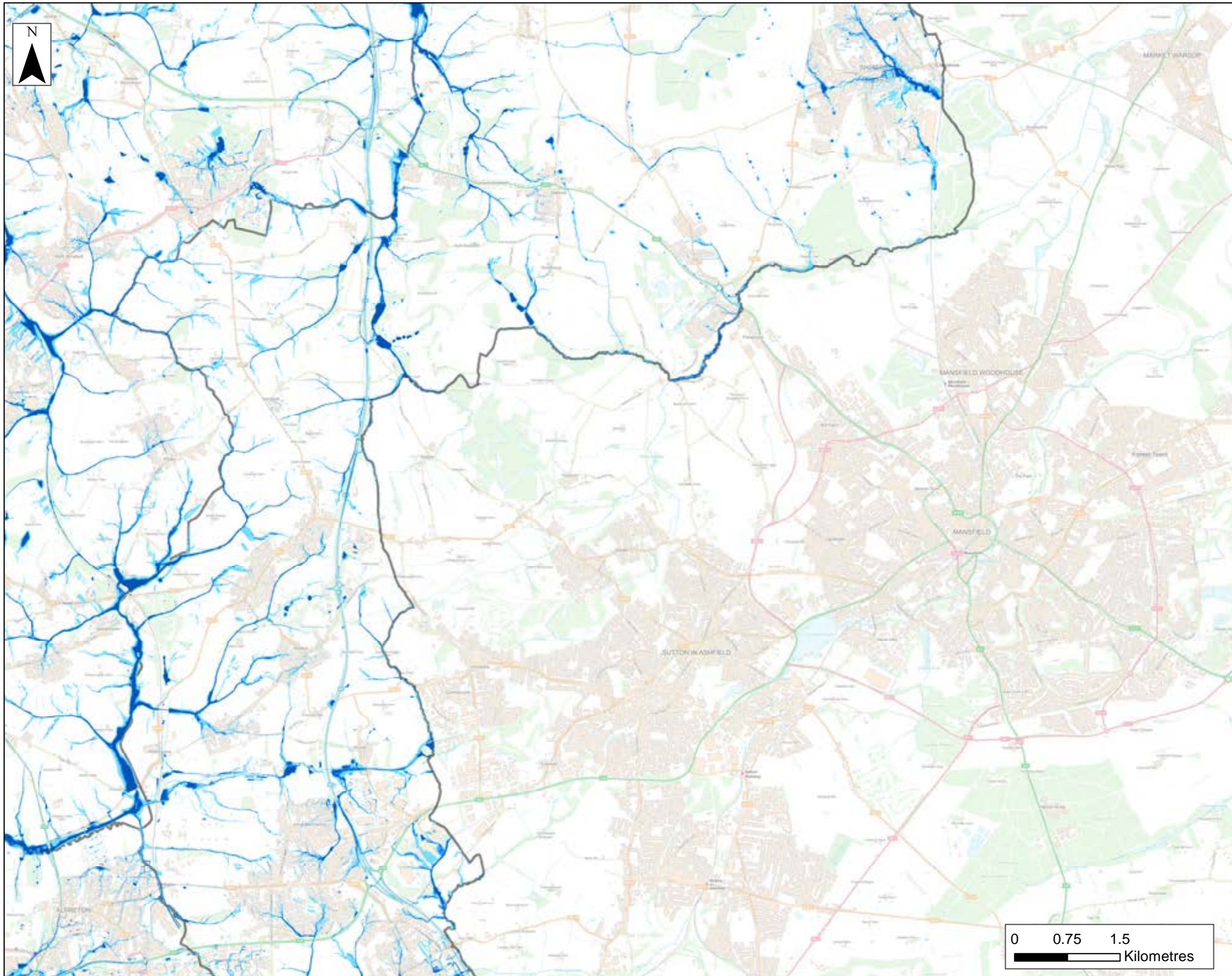


Job Title	
DERBYSHIRE LEVEL 1 MINERAL SFRA	
Legend	
	Derbyshire County and Derby City Boundary
RoFfSW	
	High (1 in 30 Year Extent)
	Medium (1 in 100 Year Extent)
	Low (1 in 1000 Year Extent)
Notes	
This drawing may be used only for the purpose intended.	
Drawing Status	
DRAFT	
Drawing Title	
DERBYSHIRE RISK OF FLOODING FROM SURFACE WATER - INSET 12	
Client	
Scale at A3 1:50,000	
Drawn TM	Checker HW
Approver RG	Date 14/02/2023
<small>AECOM 5th Floor 1 New York Street Manchester M1 4HD Tel: 0161 907 3500</small>	
Drawing Number	Rev
	1





Job Title	
DERBYSHIRE LEVEL 1 MINERAL SFRA	
Legend	
	Derbyshire County and Derby City Boundary
RoFfSW	
	High (1 in 30 Year Extent)
	Medium (1 in 100 Year Extent)
	Low (1 in 1000 Year Extent)
Notes	
This drawing may be used only for the purpose intended.	
Drawing Status	
DRAFT	
Drawing Title	
DERBYSHIRE RISK OF FLOODING FROM SURFACE WATER - INSET 13	
Client	
Scale at A3	
1:50,000	
Drawn	TM
Checker	HW
Approver	RG
Date	14/02/2023
AECOM	
<small>AECOM 5th Floor 1 New York Street Manchester M1 4HD Tel: 0161 907 3500</small>	
Drawing Number	Rev
	1



Job Title

**DERBYSHIRE LEVEL 1
MINERAL SFRA**



Legend

Derbyshire
County and
Derby City
Boundary

RoFfSW

High (1 in 30
Year Extent)
Medium (1 in
100 Year Extent)
Low (1 in 1000
Year Extent)

Notes
This drawing may be used only for the purpose intended.

Drawing Status
DRAFT

Drawing Title
**DERBYSHIRE RISK
OF FLOODING FROM
SURFACE WATER - INSET 14**

Client
DERBYSHIRE County Council
Derby City Council

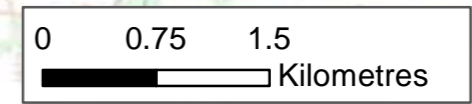
Scale at A3 **1:50,000**

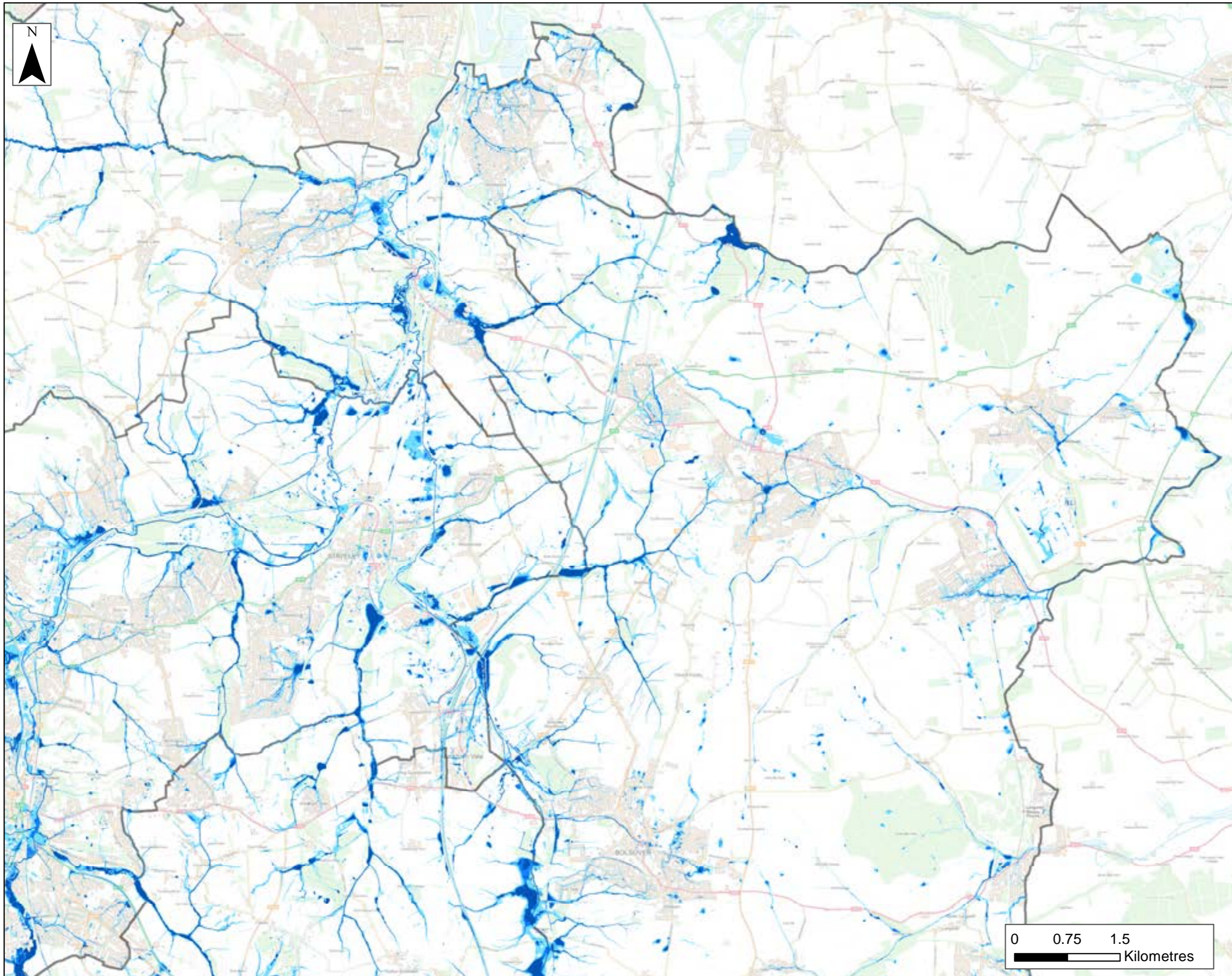
Drawn	TM	Checker	HW
-------	----	---------	----

Approver	RG	Date	14/02/2023
----------	----	------	------------

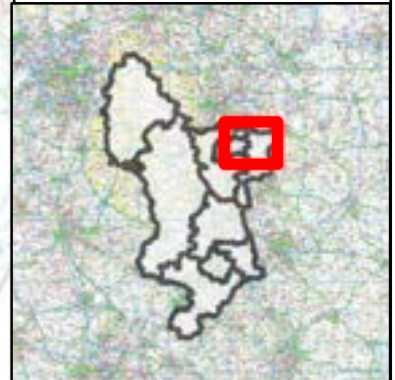
AECOM
AECOM
5th Floor
1 New York Street
Manchester
M1 4HD
Tel: 0161 907 3500

Drawing Number	Rev
	1





Job Title
**DERBYSHIRE LEVEL 1
 MINERAL SFRA**



Legend

Derbyshire
 County and
 Derby City
 Boundary

RoFfSW

High (1 in 30
 Year Extent)

Medium (1 in
 100 Year Extent)

Low (1 in 1000
 Year Extent)

Notes
 This drawing may be used only for the purpose intended.

Drawing Status
DRAFT

Drawing Title
**DERBYSHIRE RISK
 OF FLOODING FROM
 SURFACE WATER - INSET 15**

Client



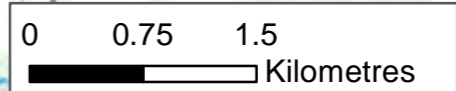

Scale at A3 **1:50,000**

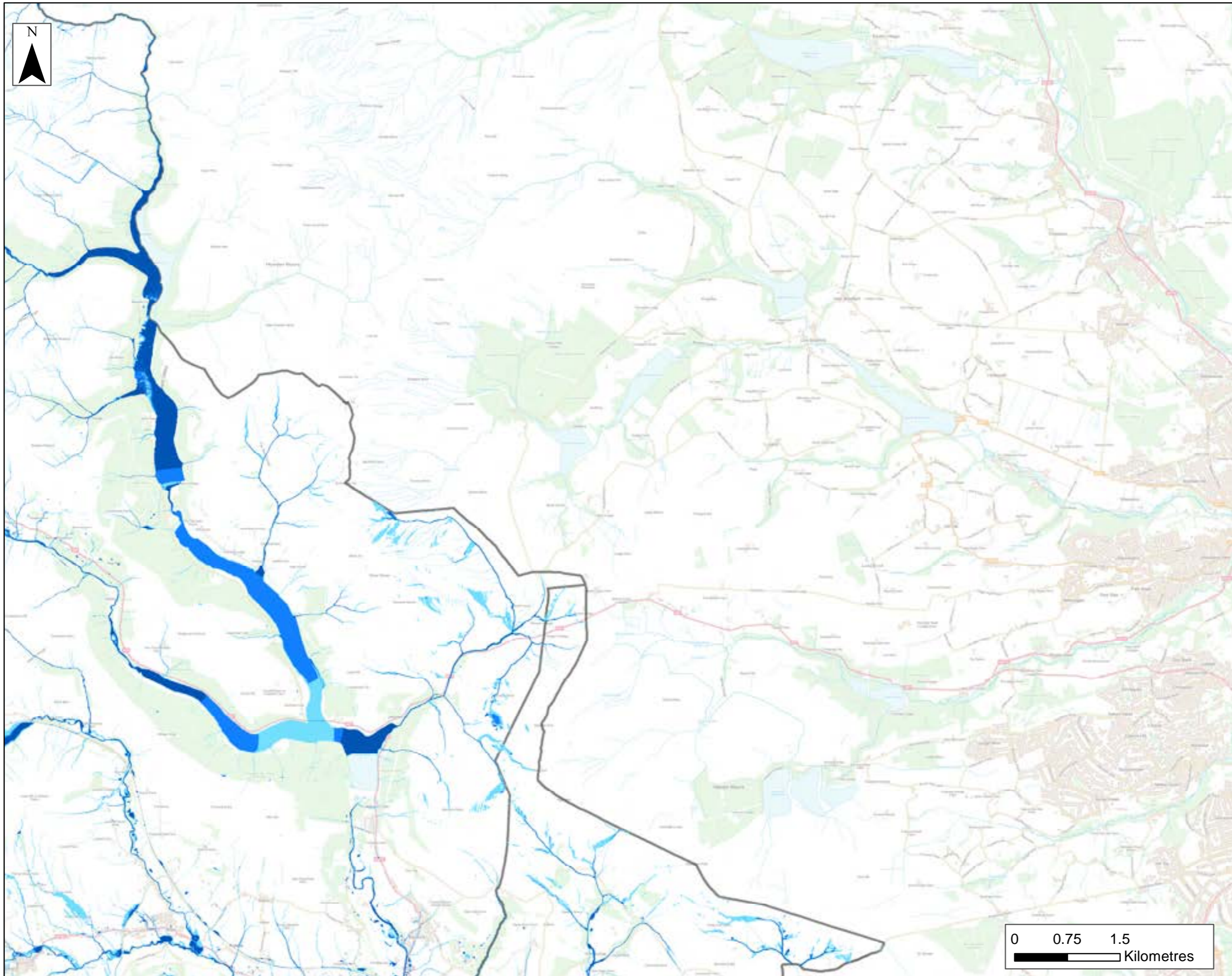
Drawn	TM	Checker	HW
Approver	RG	Date	14/02/2023

AECOM
 AECOM
 5th Floor
 1 New York Street
 Manchester
 M1 4HD
 Tel: 0161 907 3500

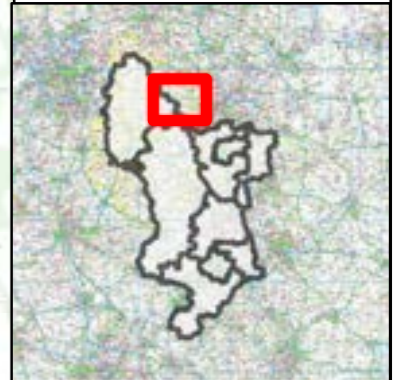


Drawing Number _____ Rev **1**





Job Title
**DERBYSHIRE LEVEL 1
 MINERAL SFRA**



Legend

Derbyshire County and Derby City Boundary

RoFfSW

- High (1 in 30 Year Extent)
- Medium (1 in 100 Year Extent)
- Low (1 in 1000 Year Extent)

Notes
 This drawing may be used only for the purpose intended.

Drawing Status
DRAFT

Drawing Title
**DERBYSHIRE RISK
 OF FLOODING FROM
 SURFACE WATER - INSET 16**

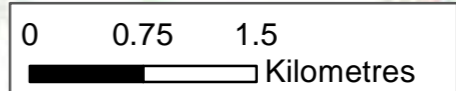
Client

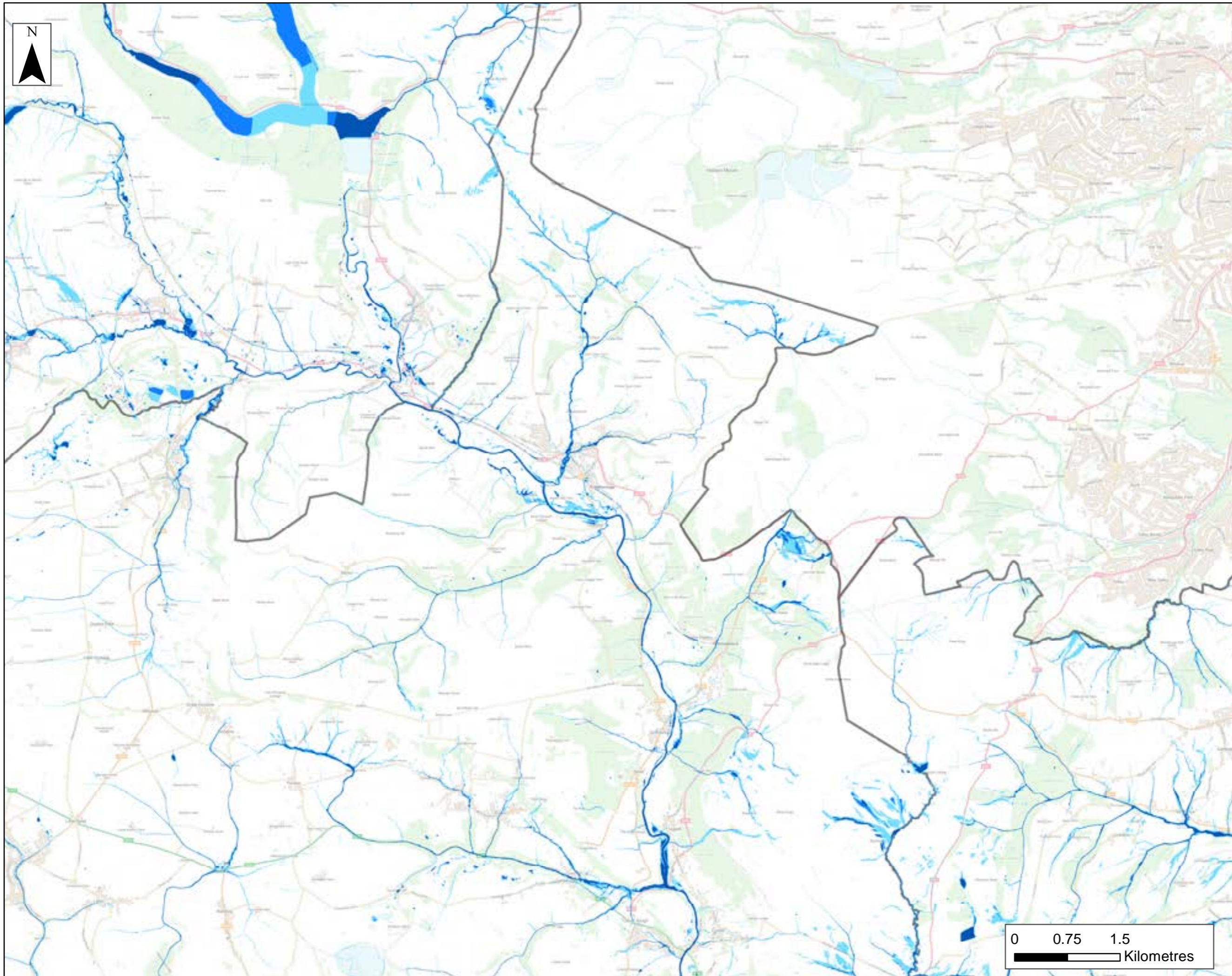
Scale at A3 **1:50,000**

Drawn	TM	Checker	HW
Approver	RG	Date	14/02/2023

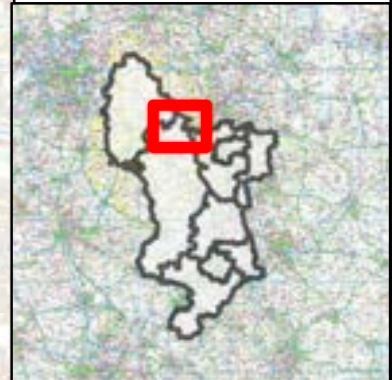
AECOM
 AECOM
 5th Floor
 1 New York Street
 Manchester
 M1 4HD
 Tel: 0161 907 3500

Drawing Number _____ Rev **1**





Job Title
**DERBYSHIRE LEVEL 1
 MINERAL SFRA**



Legend

Derbyshire
 County and
 Derby City
 Boundary

RoFfSW

High (1 in 30
 Year Extent)

Medium (1 in
 100 Year Extent)

Low (1 in 1000
 Year Extent)

Notes
 This drawing may be used only for the purpose intended.

Drawing Status
DRAFT

Drawing Title
**DERBYSHIRE RISK
 OF FLOODING FROM
 SURFACE WATER - INSET 17**

Client




Derby City Council

Scale at A3 **1:50,000**

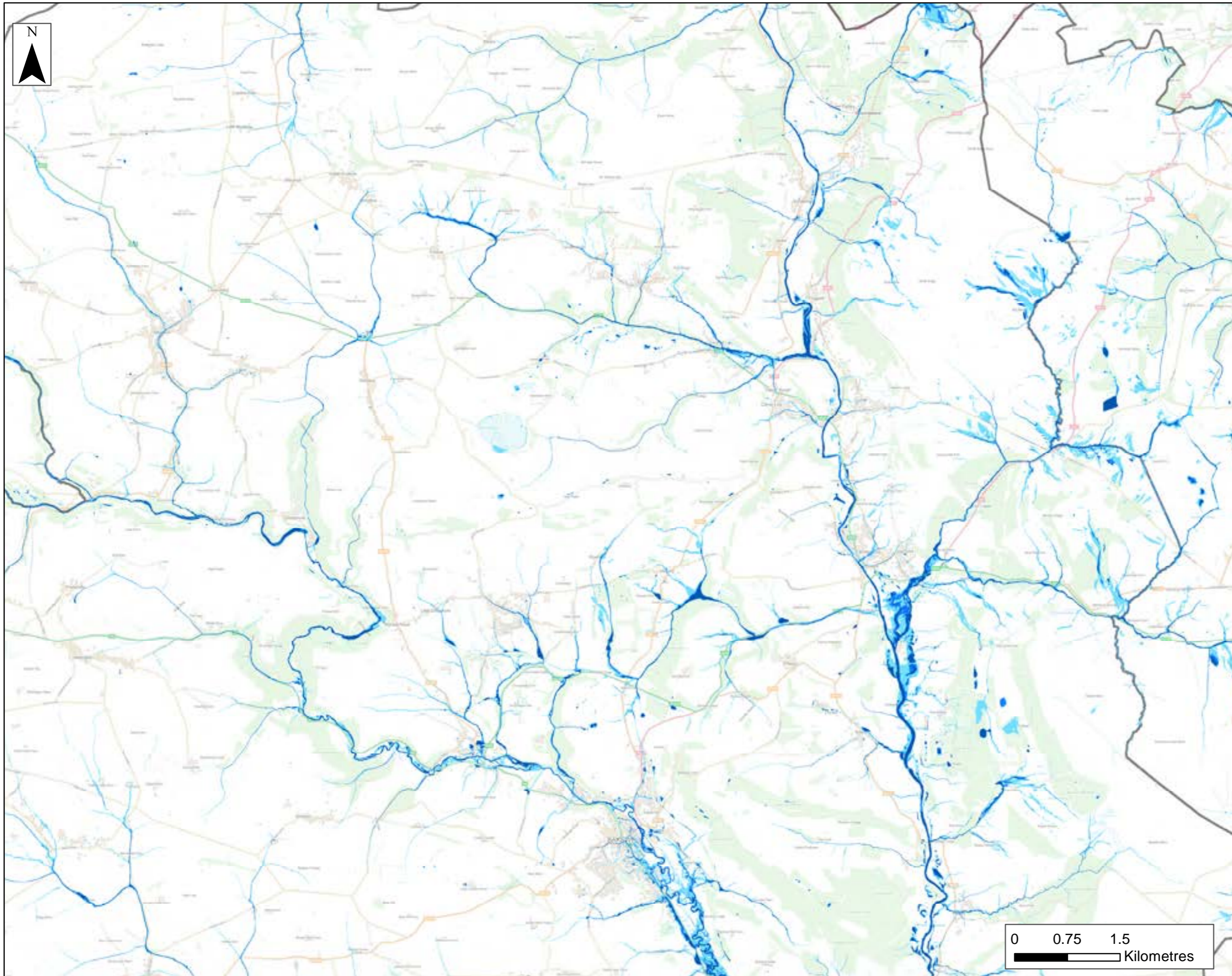
Drawn **TM** Checker **HW**

Approver **RG** Date **14/02/2023**

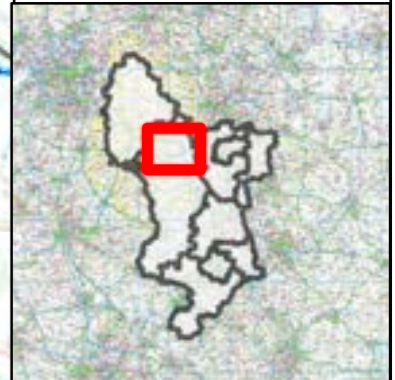
AECOM
 AECOM
 5th Floor
 1 New York Street
 Manchester
 M1 4HD
 Tel: 0161 907 3500



Drawing Number _____ Rev **1**



Job Title
**DERBYSHIRE LEVEL 1
 MINERAL SFRA**



Legend

Derbyshire County and Derby City Boundary

RoFfSW

- High (1 in 30 Year Extent)
- Medium (1 in 100 Year Extent)
- Low (1 in 1000 Year Extent)

Notes
 This drawing may be used only for the purpose intended.

Drawing Status
DRAFT

Drawing Title
**DERBYSHIRE RISK
 OF FLOODING FROM
 SURFACE WATER - INSET 18**

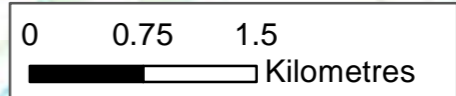
Client

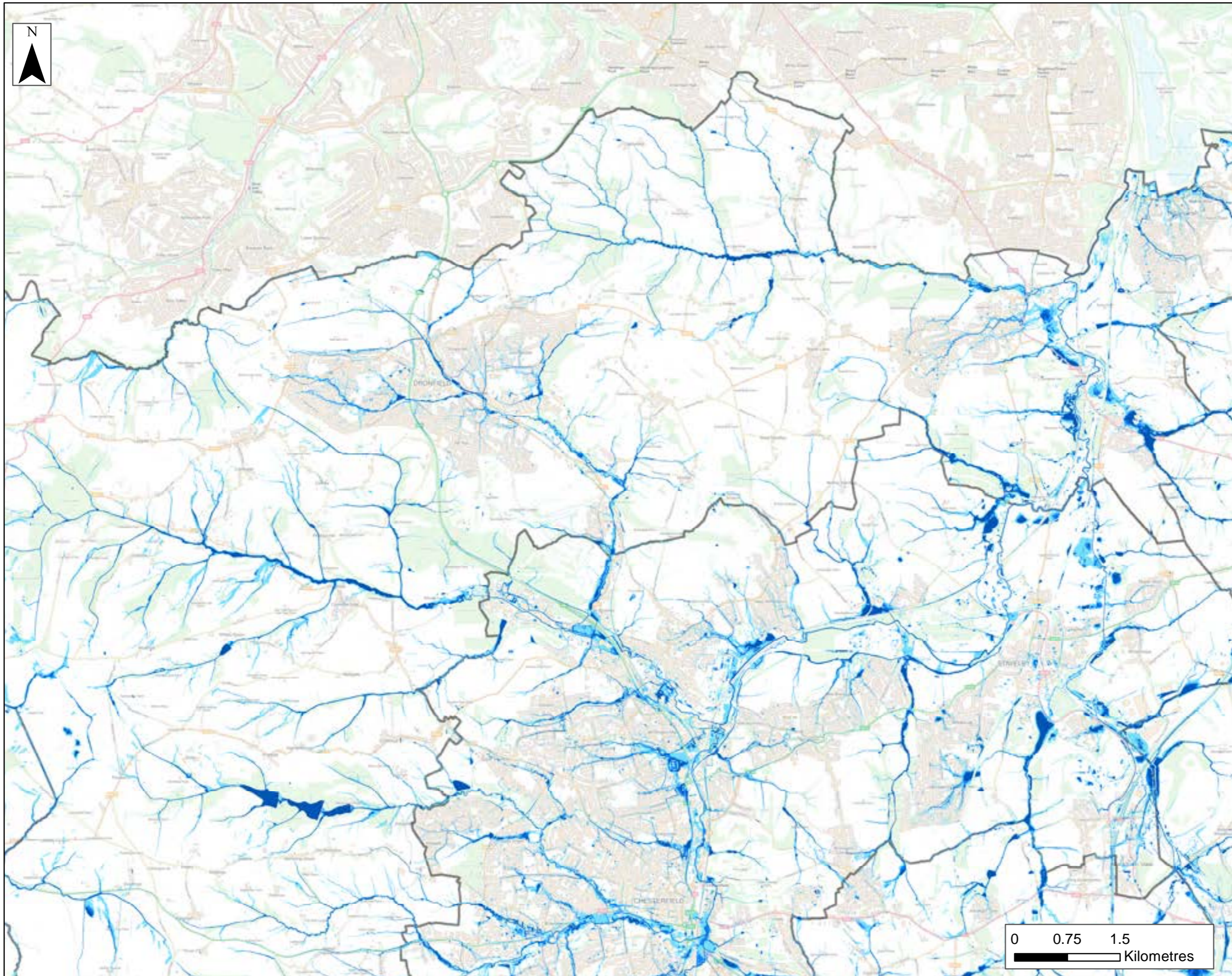
Scale at A3 **1:50,000**

Drawn	TM	Checker	HW
Approver	RG	Date	14/02/2023

AECOM
 AECOM
 5th Floor
 1 New York Street
 Manchester
 M1 4HD
 Tel: 0161 907 3500

Drawing Number _____ Rev **1**





Job Title	
DERBYSHIRE LEVEL 1 MINERAL SFRA	
Legend	
	Derbyshire County and Derby City Boundary
RoFfSW	
	High (1 in 30 Year Extent)
	Medium (1 in 100 Year Extent)
	Low (1 in 1000 Year Extent)
Notes	
This drawing may be used only for the purpose intended.	
Drawing Status	
DRAFT	
Drawing Title	
DERBYSHIRE RISK OF FLOODING FROM SURFACE WATER - INSET 19	
Client	
Scale at A3 1:50,000	
Drawn TM	Checker HW
Approver RG	Date 14/02/2023
<small>AECOM 5th Floor 1 New York Street Manchester M1 4HD Tel: 0161 907 3500</small>	
Drawing Number	Rev
	1

