

Job Title

DERBYSHIRE LEVEL 1
MINERAL SFRA

Legend

Derbyshire County and Derby City Boundary

Flood Zone 3B

Notes

This drawing may be used only for the purpose intended.

Drawing Status

DRAFT

Drawing Title

DERBYSHIRE COUNTY AND
DERBY CITY -
FLOOD ZONE 3B

Client

Scale at A3

1:350,000

Drawn

TM

Checker

HW

Approver

RG

Date

30/01/2023

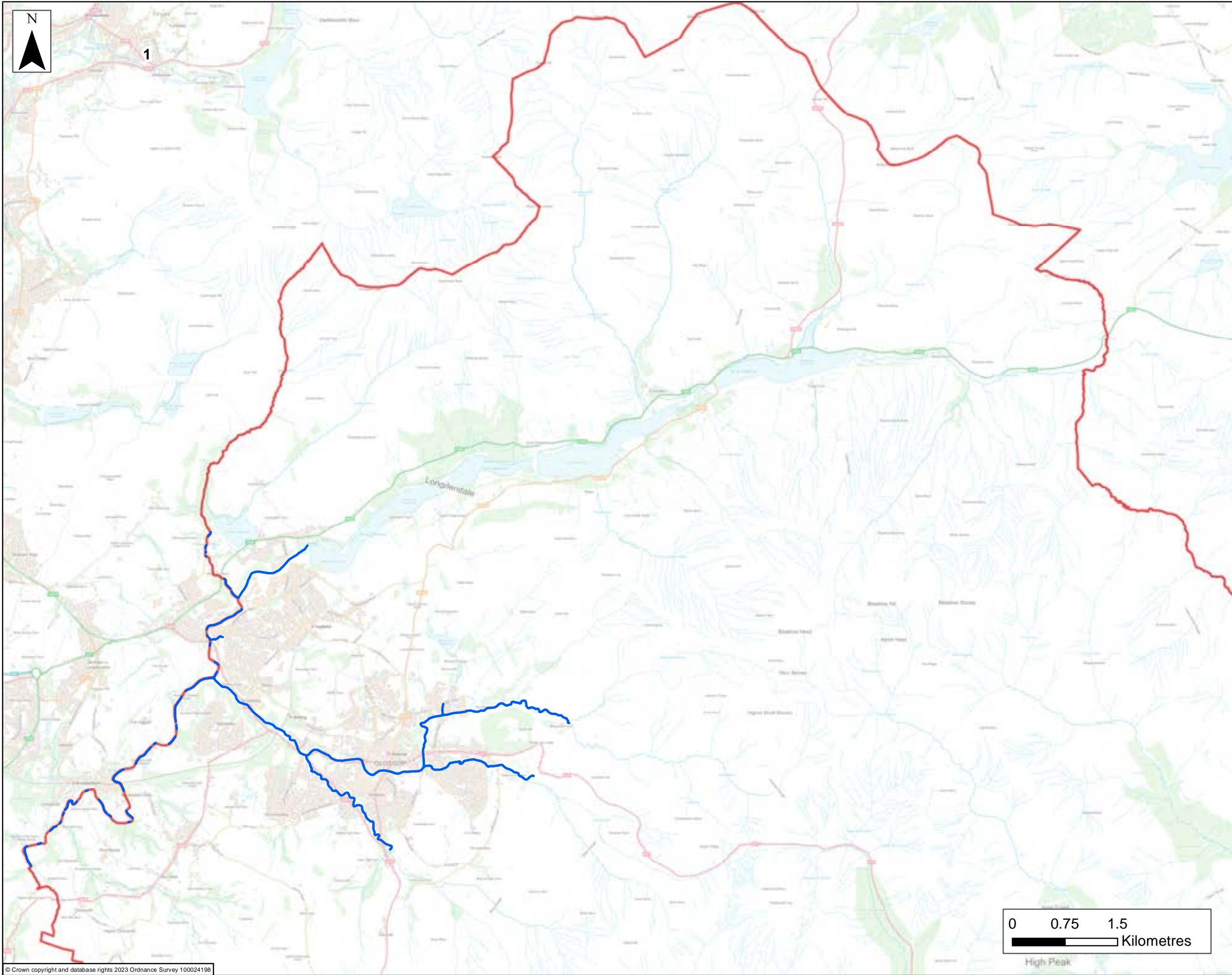
AECOM

AECOM
5th Floor
1 New York Street
Manchester
M1 4HD
Tel: 0161 907 3500

Drawing Number

Rev

1



Job Title

DERBYSHIRE LEVEL 1
MINERAL SFRA

Legend

Main Rivers

Derbyshire
County and Derby
City Boundary

Flood Zone 3B

Notes

This drawing may be used only for the purpose intended.



Drawing Status

DRAFT

Drawing Title

DERBYSHIRE COUNTY AND
DERBY CITY -
FLOOD ZONE 3B
- INSET 1

Client



Scale at A3

1:50,000

Drawn

TM

Checker

HW

Approver


RG

Date

26/01/2023

AECOM


AECOM
5th Floor
1 New York Street
Manchester
M1 4HD
Tel: 0161 907 3500

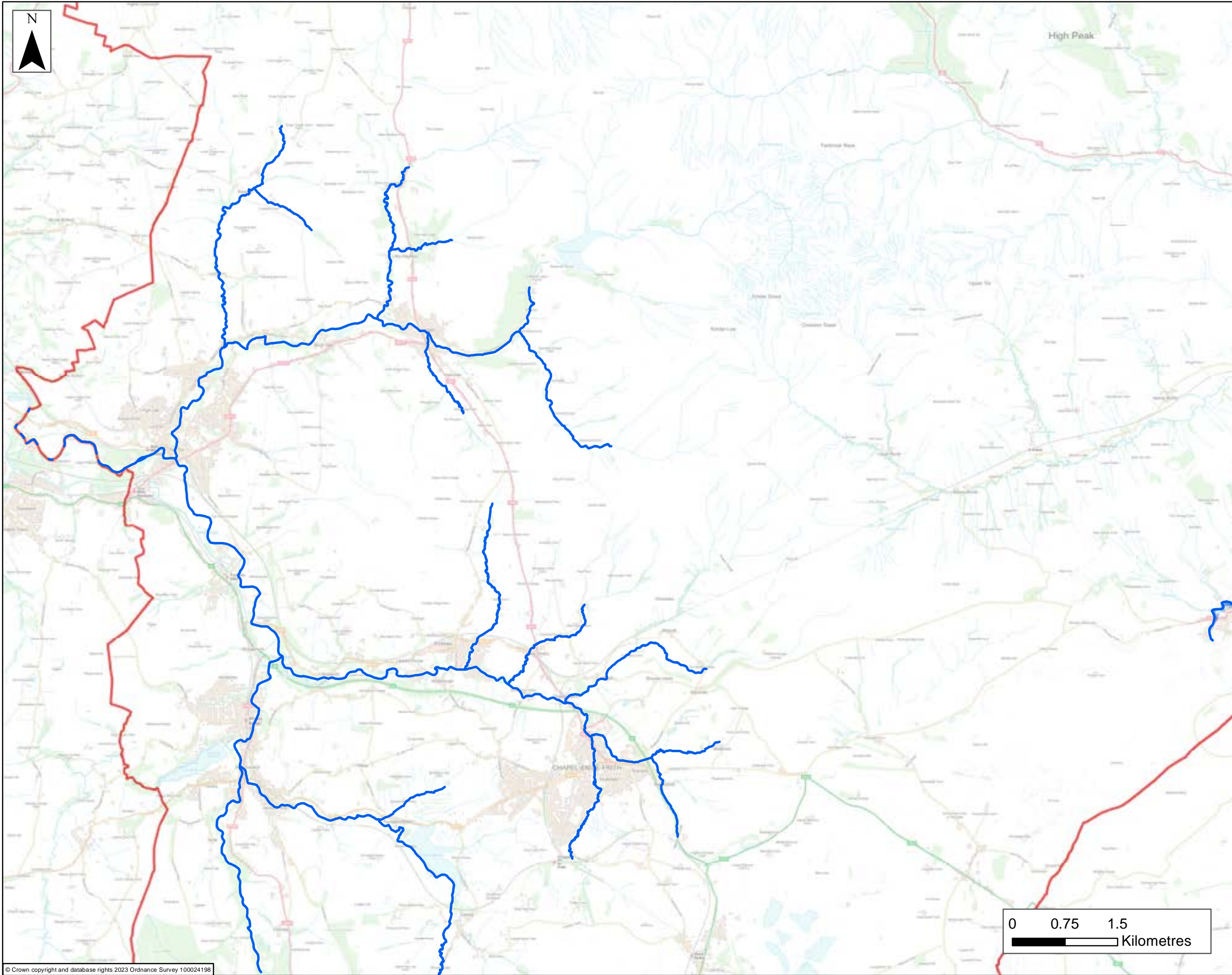


Drawing Number

Rev

1





Job Title

DERBYSHIRE LEVEL 1
MINERAL SFRA

Legend

Main Rivers

Derbyshire
County and Derby
City Boundary

Flood Zone 3B

Notes

This drawing may be used only for the purpose intended.



Drawing Status

DRAFT

Drawing Title

DERBYSHIRE COUNTY AND
DERBY CITY -
FLOOD ZONE 3B
- INSET 2

Client



Scale at A3

1:50,000

Drawn

TM

Checker

HW

Approver


RG

Date

26/01/2023

AECOM

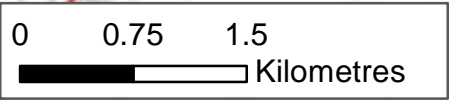
AECOM
5th Floor
1 New York Street
Manchester
M1 4HD
Tel: 0161 907 3500

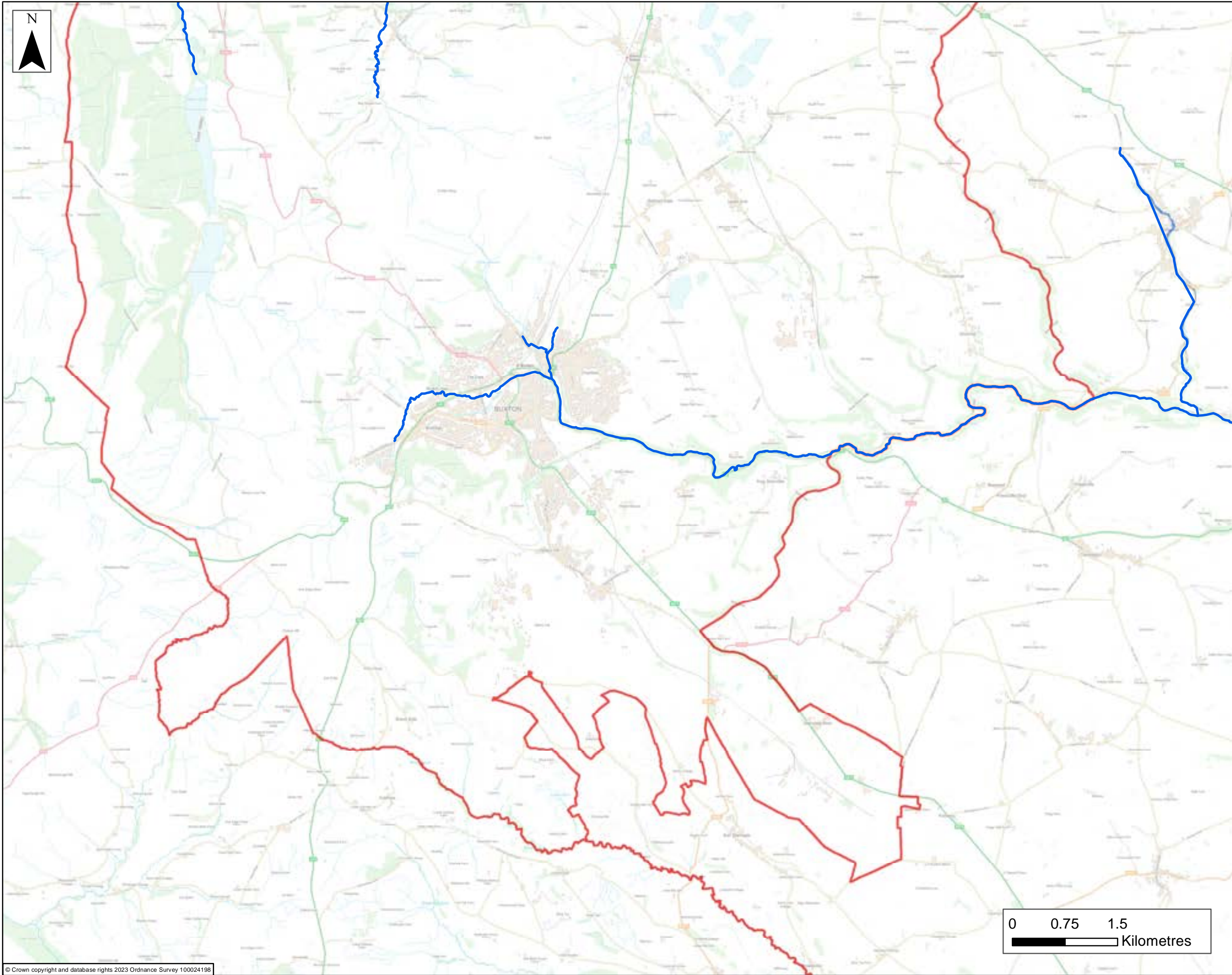


Drawing Number

Rev

1





Job Title

DERBYSHIRE LEVEL 1
MINERAL SFRA

Legend

Main Rivers

Derbyshire
County and Derby
City Boundary

Flood Zone 3B

Notes

This drawing may be used only for the purpose intended.



Drawing Status

DRAFT

Drawing Title

DERBYSHIRE COUNTY AND
DERBY CITY -
FLOOD ZONE 3B
- INSET 3

Client



Scale at A3

1:50,000

Drawn

TM

Checker

HW

Approver


RG

Date

26/01/2023

AECOM

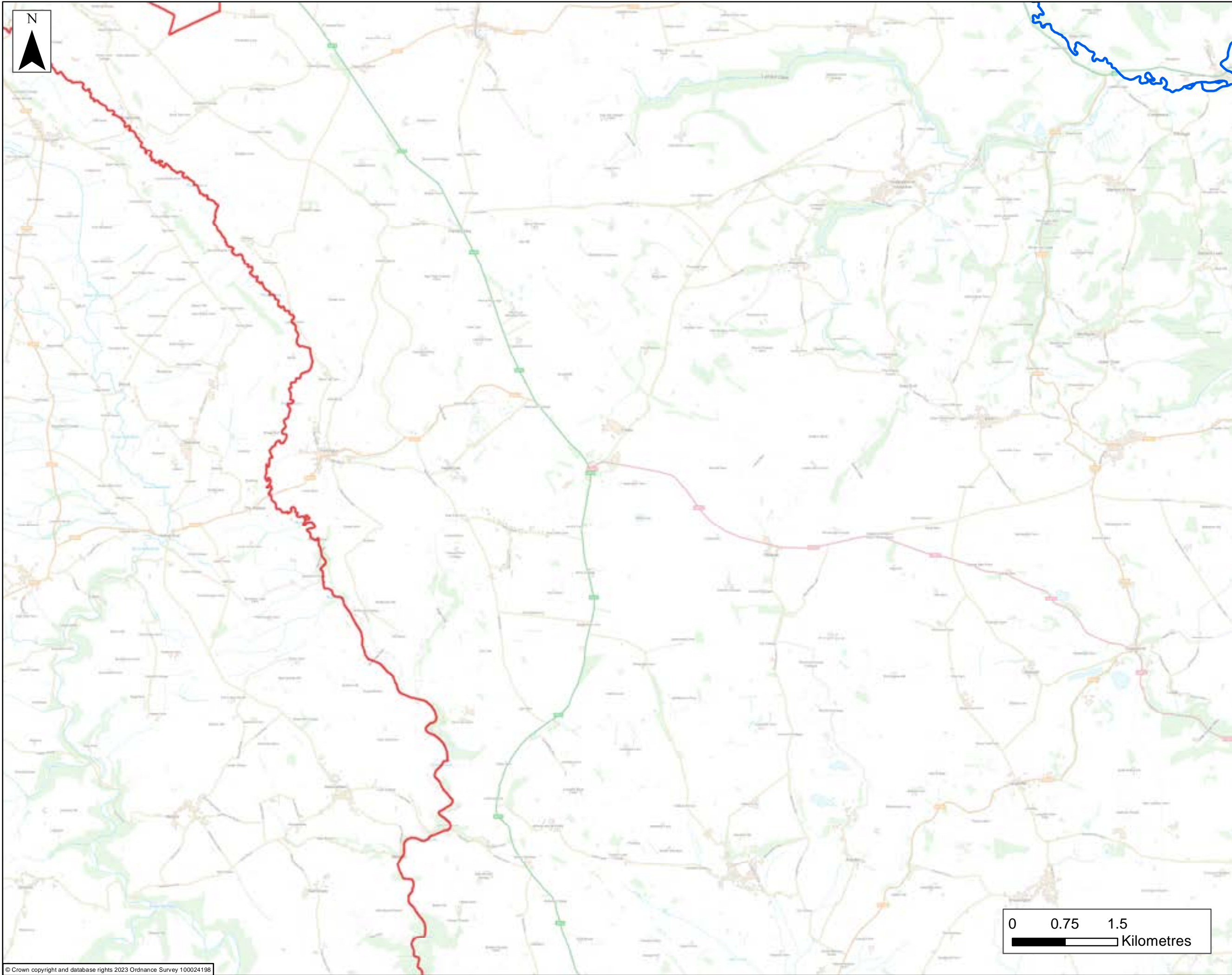
AECOM
5th Floor
1 New York Street
Manchester
M1 4HD
Tel: 0161 907 3500



Drawing Number

Rev

1



Job Title

DERBYSHIRE LEVEL 1
MINERAL SFRA

Legend

Main Rivers

Derbyshire
County and Derby
City Boundary

Flood Zone 3B

Notes

This drawing may be used only for the purpose intended.



Drawing Status

DRAFT

Drawing Title

DERBYSHIRE COUNTY AND
DERBY CITY -
FLOOD ZONE 3B
- INSET 4

Client



Scale at A3

1:50,000

Drawn

TM

Checker

HW

Approver


RG

Date

26/01/2023

AECOM

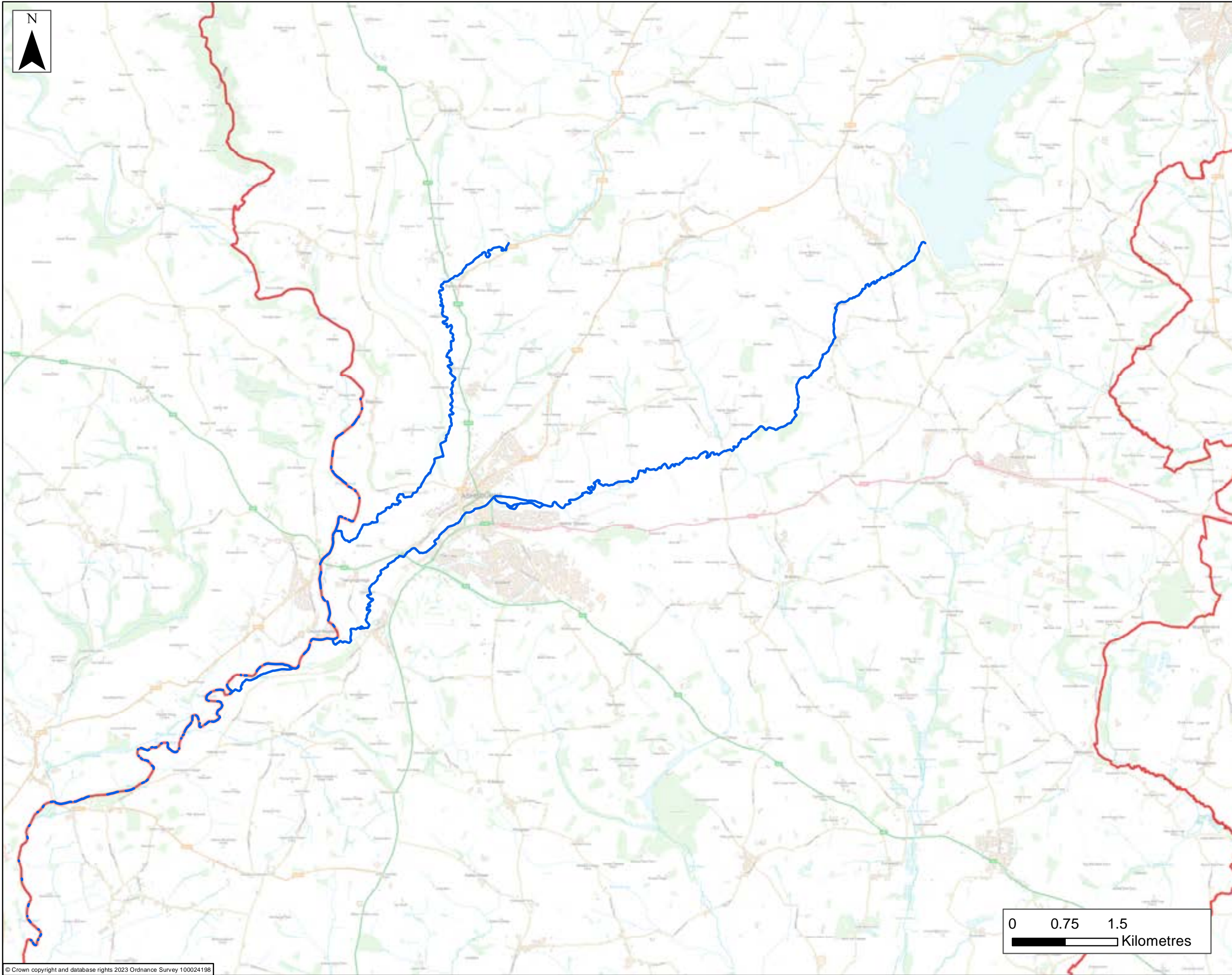
AECOM
5th Floor
1 New York Street
Manchester
M1 4HD
Tel: 0161 907 3500



Drawing Number

Rev

1



Job Title

DERBYSHIRE LEVEL 1
MINERAL SFRA

Legend

Main Rivers

Derbyshire
County and Derby
City Boundary

Flood Zone 3B

Notes

This drawing may be used only for the purpose intended.



Drawing Status

DRAFT

Drawing Title

DERBYSHIRE COUNTY AND
DERBY CITY -
FLOOD ZONE 3B
- INSET 5

Client



Scale at A3

1:50,000

Drawn

TM

Checker

HW

Approver


RG

Date

26/01/2023

AECOM

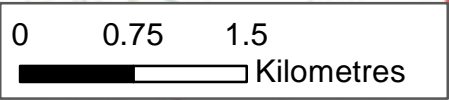
AECOM
5th Floor
1 New York Street
Manchester
M1 4HD
Tel: 0161 907 3500

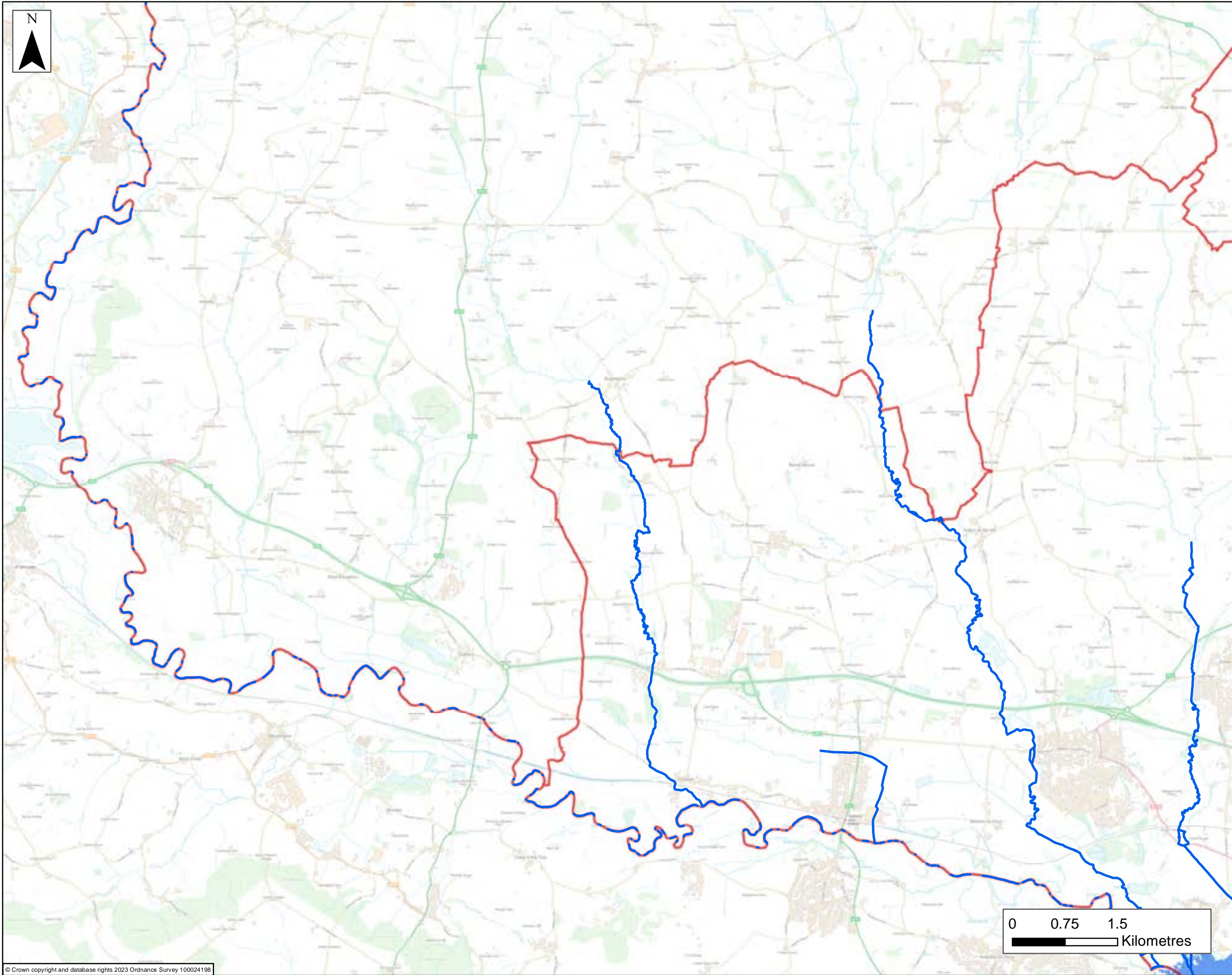


Drawing Number

Rev

1





Job Title

DERBYSHIRE LEVEL 1
MINERAL SFRA

Legend

Main Rivers

Derbyshire
County and Derby
City Boundary

Flood Zone 3B

Notes

This drawing may be used only for the purpose intended.



Drawing Status

DRAFT

Drawing Title

DERBYSHIRE COUNTY AND
DERBY CITY -
FLOOD ZONE 3B
- INSET 6

Client



Scale at A3

1:50,000

Drawn

TM

Checker

HW

Approver


RG

Date

26/01/2023

AECOM

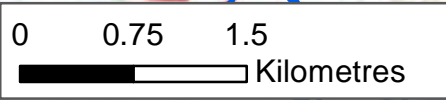
AECOM
5th Floor
1 New York Street
Manchester
M1 4HD
Tel: 0161 907 3500

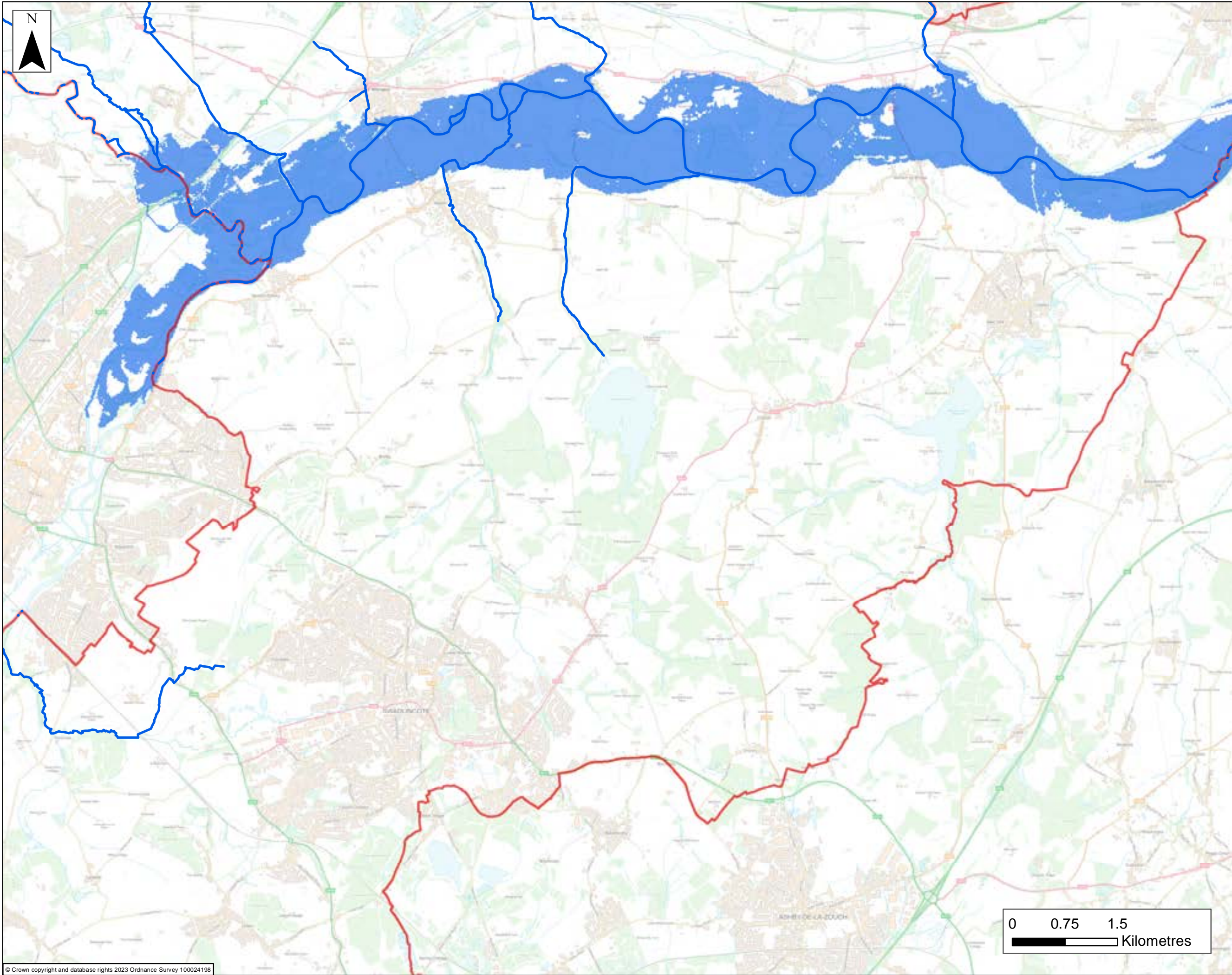


Drawing Number

Rev

1





Job Title

DERBYSHIRE LEVEL 1
MINERAL SFRA

Legend

Main Rivers

Derbyshire
County and Derby
City Boundary

Flood Zone 3B

Notes

This drawing may be used only for the purpose intended.



Drawing Status

DRAFT

Drawing Title

DERBYSHIRE COUNTY AND
DERBY CITY -
FLOOD ZONE 3B
- INSET 7

Client



Scale at A3

1:50,000

Drawn

TM

Checker

HW

Approver


RG

Date

26/01/2023

AECOM

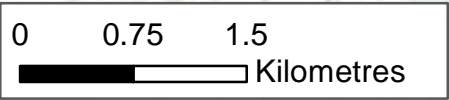
AECOM
5th Floor
1 New York Street
Manchester
M1 4HD
Tel: 0161 907 3500

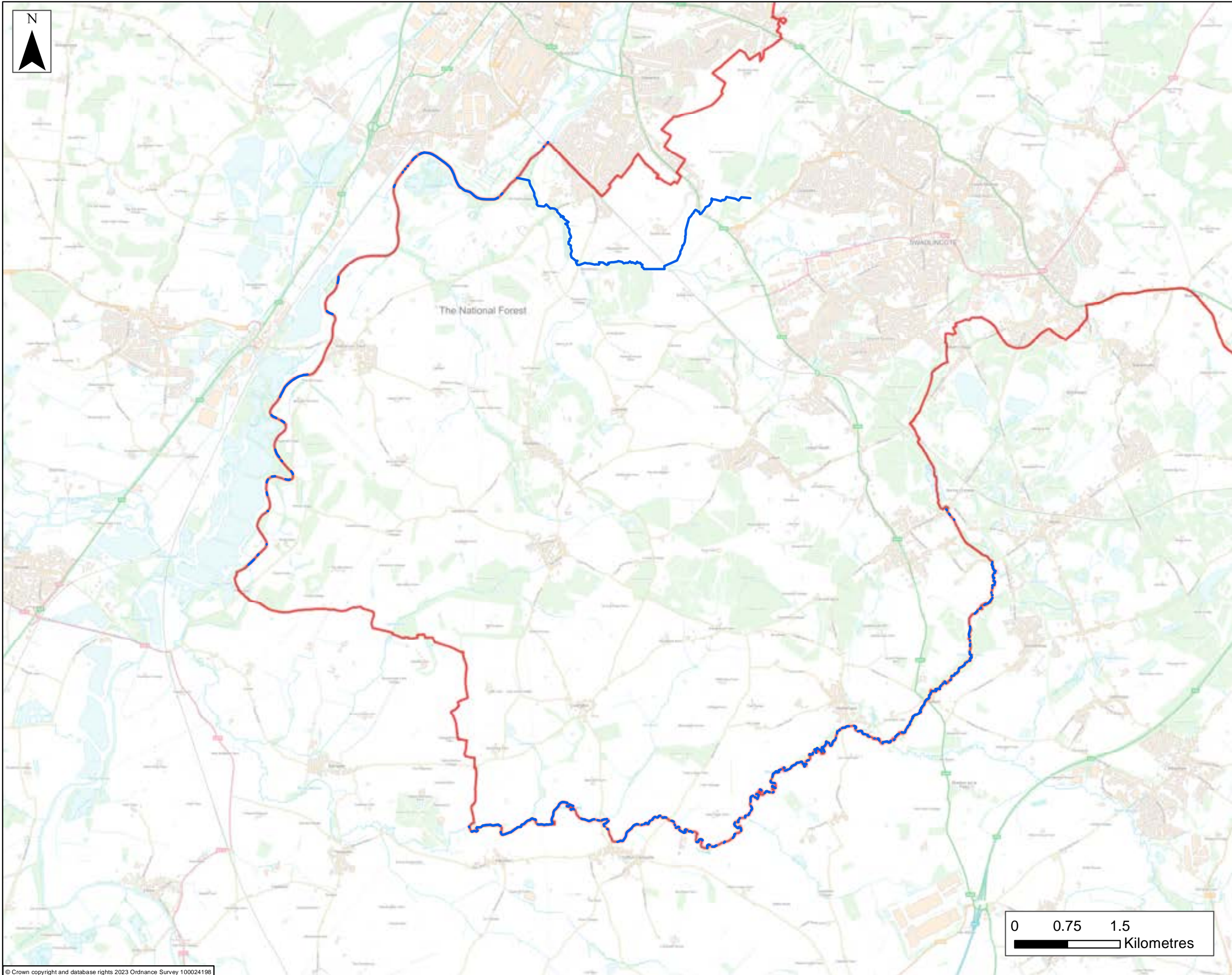


Drawing Number

Rev

1





Job Title

**DERBYSHIRE LEVEL 1
MINERAL SFRA**

Legend

- Main Rivers
- Derbyshire
County and Derby
City Boundary
- Flood Zone 3B

Notes

This drawing may be used only for the purpose intended.

Drawing Status

DRAFT

Drawing Title

**DERBYSHIRE COUNTY AND
DERBY CITY -
FLOOD ZONE 3B
- INSET 8**

Client

Scale at A3

1:50,000

Drawn	TM	Checker	HW
Approver	RG	Date	26/01/2023

AECOM

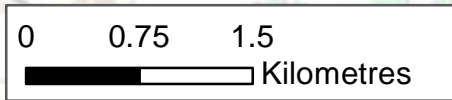
AECOM
5th Floor
1 New York Street
Manchester
M1 4HD
Tel: 0161 907 3500

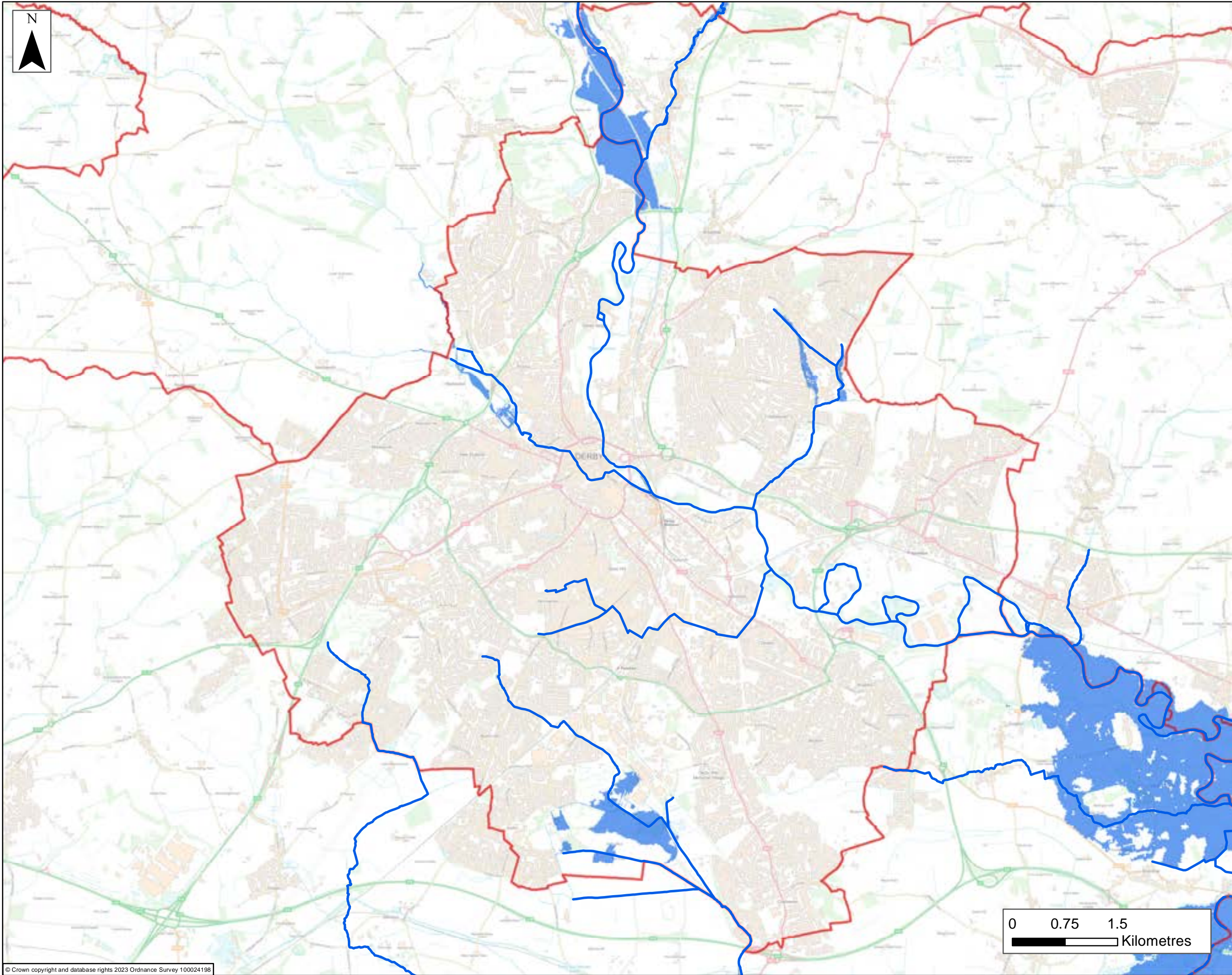
AECOM

Drawing Number

Rev

1





Job Title

DERBYSHIRE LEVEL 1
MINERAL SFRA

Legend

Main Rivers

Derbyshire
County and Derby
City Boundary

Flood Zone 3B

Notes

This drawing may be used only for the purpose intended.



Drawing Status

DRAFT

Drawing Title

DERBYSHIRE COUNTY AND
DERBY CITY -
FLOOD ZONE 3B
- INSET 9

Client



Scale at A3

1:50,000

Drawn

TM

Checker

HW

Approver


RG

Date

26/01/2023

AECOM

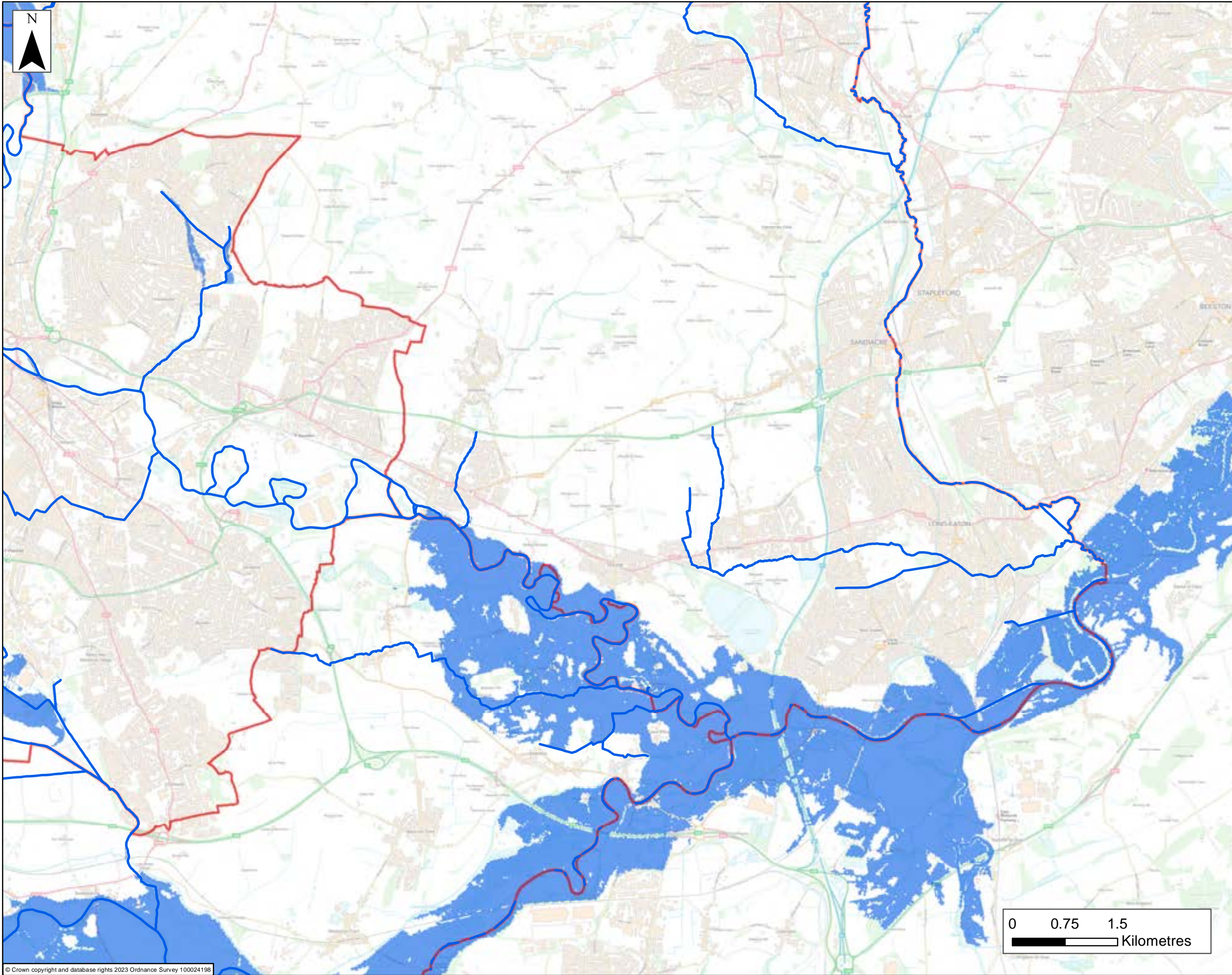
AECOM
5th Floor
1 New York Street
Manchester
M1 4HD
Tel: 0161 907 3500



Drawing Number

Rev

1



Job Title

DERBYSHIRE LEVEL 1
MINERAL SFRA

Legend

Main Rivers

Derbyshire
County and Derby
City Boundary

Flood Zone 3B

Notes

This drawing may be used only for the purpose intended.


Drawing Status


DRAFT

Drawing Title

DERBYSHIRE COUNTY AND
DERBY CITY -
FLOOD ZONE 3B
- INSET 10

Client

DERBYSHIRE
County Council

DERBY CITY COUNCIL

Scale at A3

1:50,000

Drawn

TM

Checker

HW

Approver


RG

Date

26/01/2023

AECOM

AECOM
5th Floor
1 New York Street
Manchester
M1 4HD
Tel: 0161 907 3500



Drawing Number

Rev

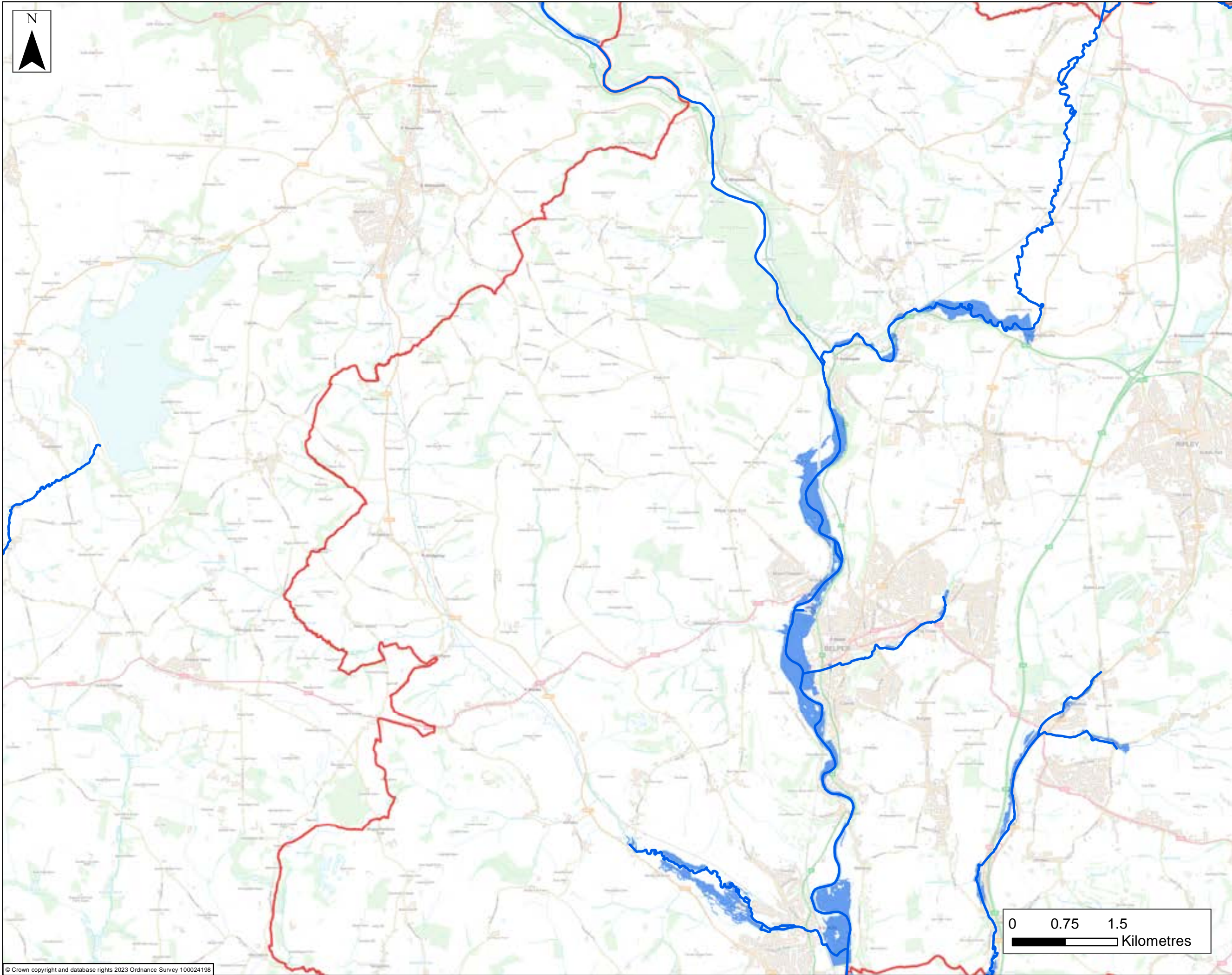
1

0

0.75

1.5

Kilometres



Job Title

DERBYSHIRE LEVEL 1
MINERAL SFRA

Legend

Main Rivers

Derbyshire
County and Derby
City Boundary

Flood Zone 3B

Notes

This drawing may be used only for the purpose intended.



Drawing Status

DRAFT

Drawing Title

DERBYSHIRE COUNTY AND
DERBY CITY -
FLOOD ZONE 3B
- INSET 11

Client



Scale at A3

1:50,000

Drawn

TM

Checker

HW

Approver


RG

Date

26/01/2023

AECOM

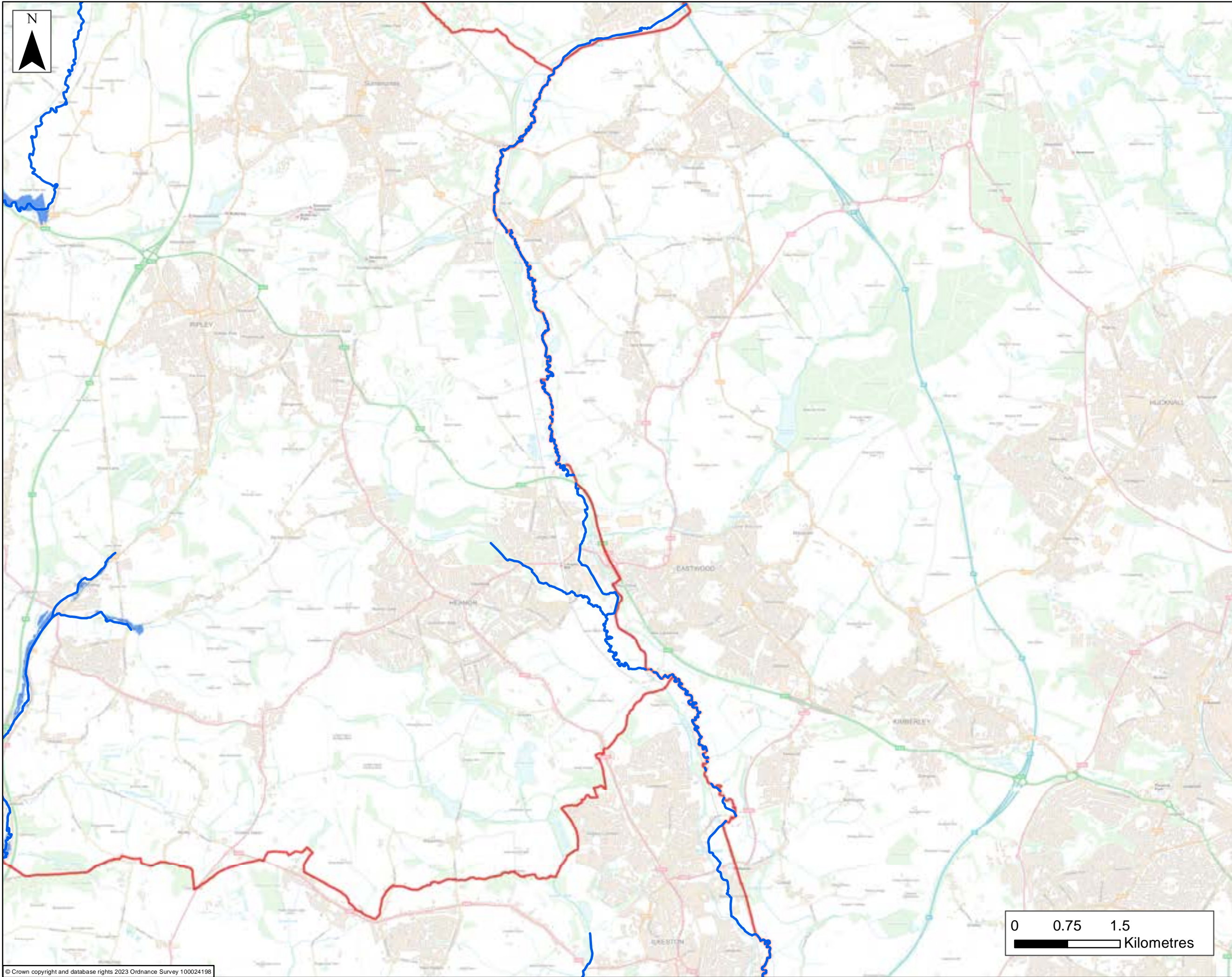
AECOM
5th Floor
1 New York Street
Manchester
M1 4HD
Tel: 0161 907 3500



Drawing Number

Rev

1



Job Title

DERBYSHIRE LEVEL 1
MINERAL SFRA

Legend

Main Rivers

Derbyshire
County and Derby
City Boundary

Flood Zone 3B

Notes

This drawing may be used only for the purpose intended.



Drawing Status

DRAFT

Drawing Title

DERBYSHIRE COUNTY AND
DERBY CITY -
FLOOD ZONE 3B
- INSET 12

Client



Scale at A3

1:50,000

Drawn

TM

Checker

HW

Approver


RG

Date

26/01/2023

AECOM

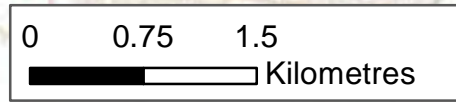
AECOM
5th Floor
1 New York Street
Manchester
M1 4HD
Tel: 0161 907 3500

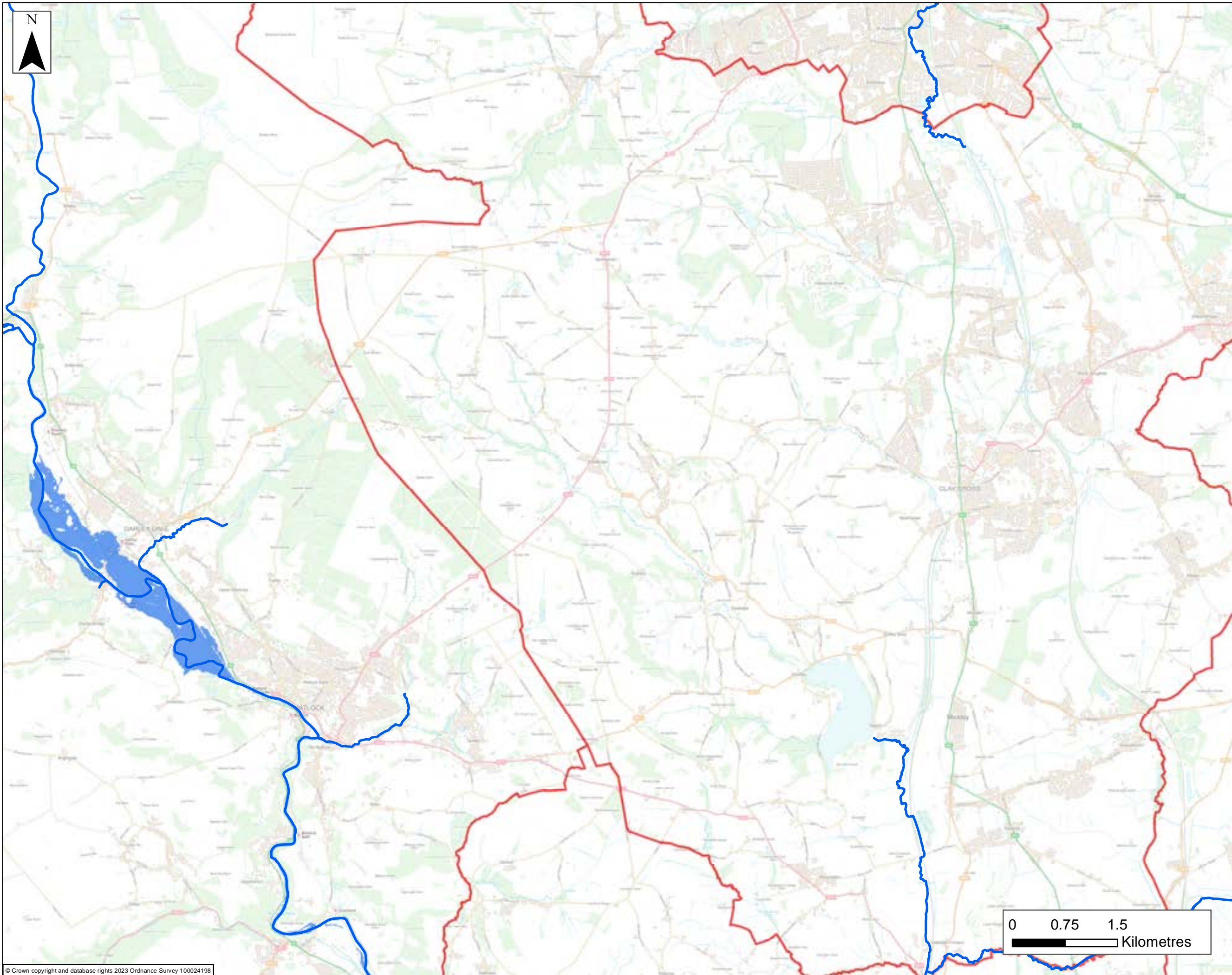


Drawing Number

Rev

1





Job Title

DERBYSHIRE LEVEL 1
MINERAL SFRA

Legend

Main Rivers

Derbyshire
County and Derby
City Boundary

Flood Zone 3B

Notes

This drawing may be used only for the purpose intended.



Drawing Status

DRAFT

Drawing Title

DERBYSHIRE COUNTY AND
DERBY CITY -
FLOOD ZONE 3B
- INSET 13

Client



Scale at A3

1:50,000

Drawn

TM

Checker

HW

Approver


RG

Date

26/01/2023

AECOM

AECOM
5th Floor
1 New York Street
Manchester
M1 4HD
Tel: 0161 907 3500



Drawing Number

Rev

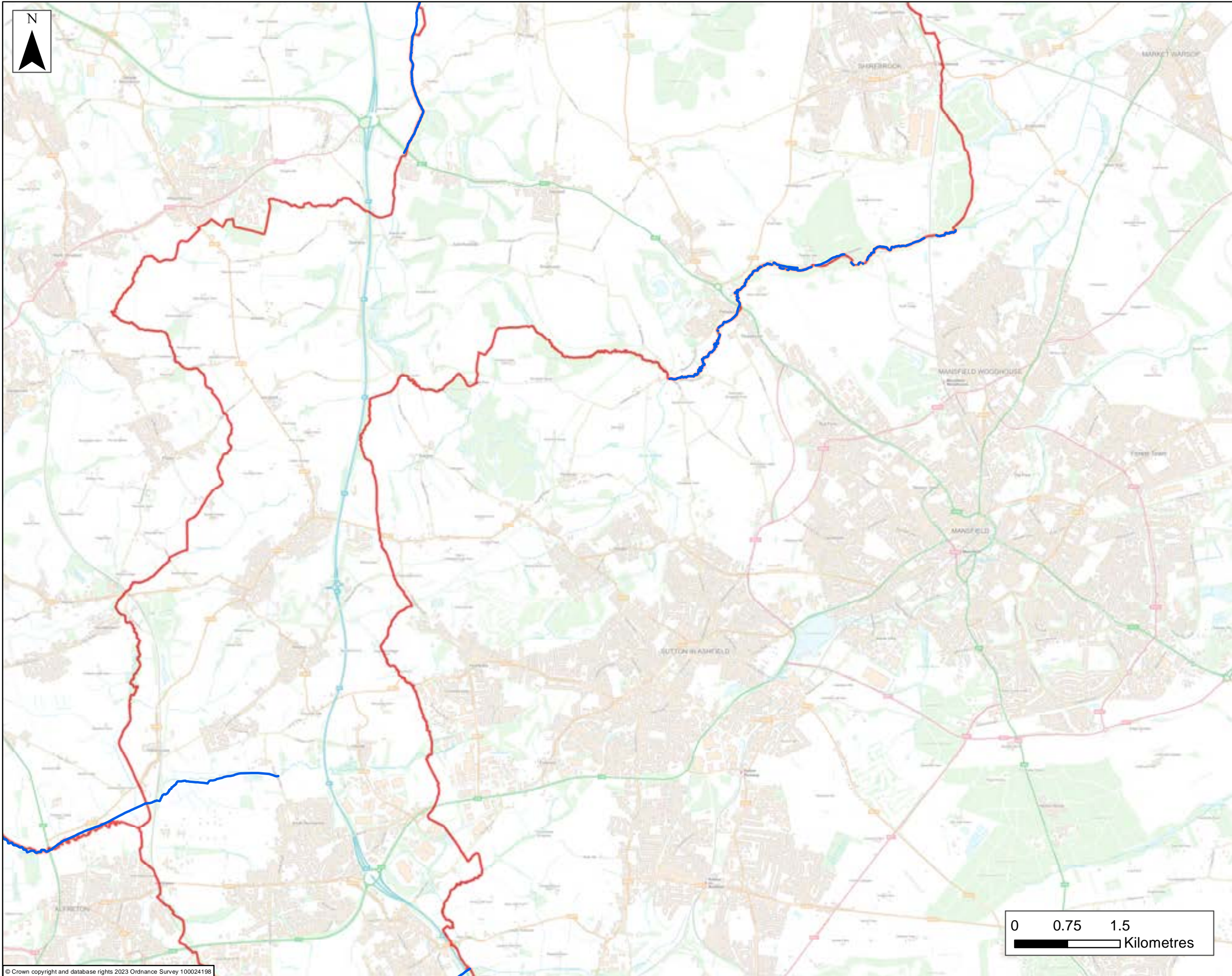
1

0

0.75

1.5

Kilometres



Job Title

DERBYSHIRE LEVEL 1
MINERAL SFRA

Legend

Main Rivers

Derbyshire
County and Derby
City Boundary

Flood Zone 3B

Notes

This drawing may be used only for the purpose intended.



Drawing Status

DRAFT

Drawing Title

DERBYSHIRE COUNTY AND
DERBY CITY -
FLOOD ZONE 3B
- INSET 14

Client



Scale at A3

1:50,000

Drawn

TM

Checker

HW

Approver


RG

Date

26/01/2023

AECOM

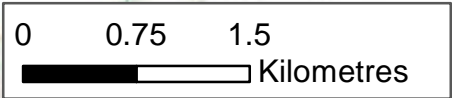
AECOM
5th Floor
1 New York Street
Manchester
M1 4HD
Tel: 0161 907 3500

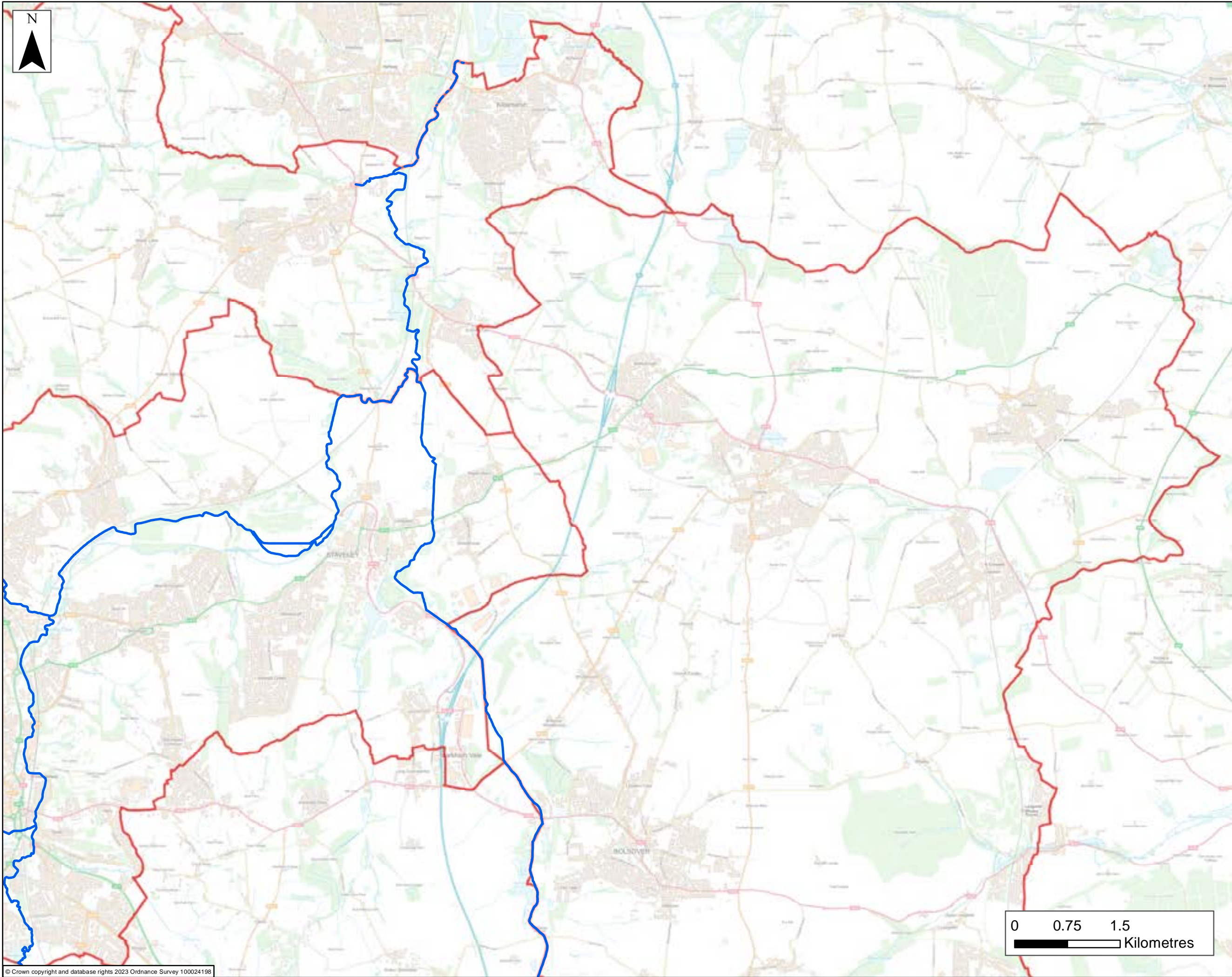


Drawing Number

Rev

1





Job Title

DERBYSHIRE LEVEL 1
MINERAL SFRA

Legend

Main Rivers

Derbyshire
County and Derby
City Boundary

Flood Zone 3B

Notes

This drawing may be used only for the purpose intended.



Drawing Status

DRAFT

Drawing Title

DERBYSHIRE COUNTY AND
DERBY CITY -
FLOOD ZONE 3B
- INSET 15

Client



Scale at A3

1:50,000

Drawn

TM

Checker

HW

Approver


RG

Date

26/01/2023

AECOM

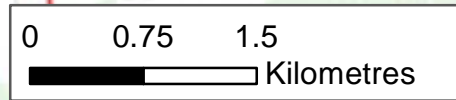
AECOM
5th Floor
1 New York Street
Manchester
M1 4HD
Tel: 0161 907 3500

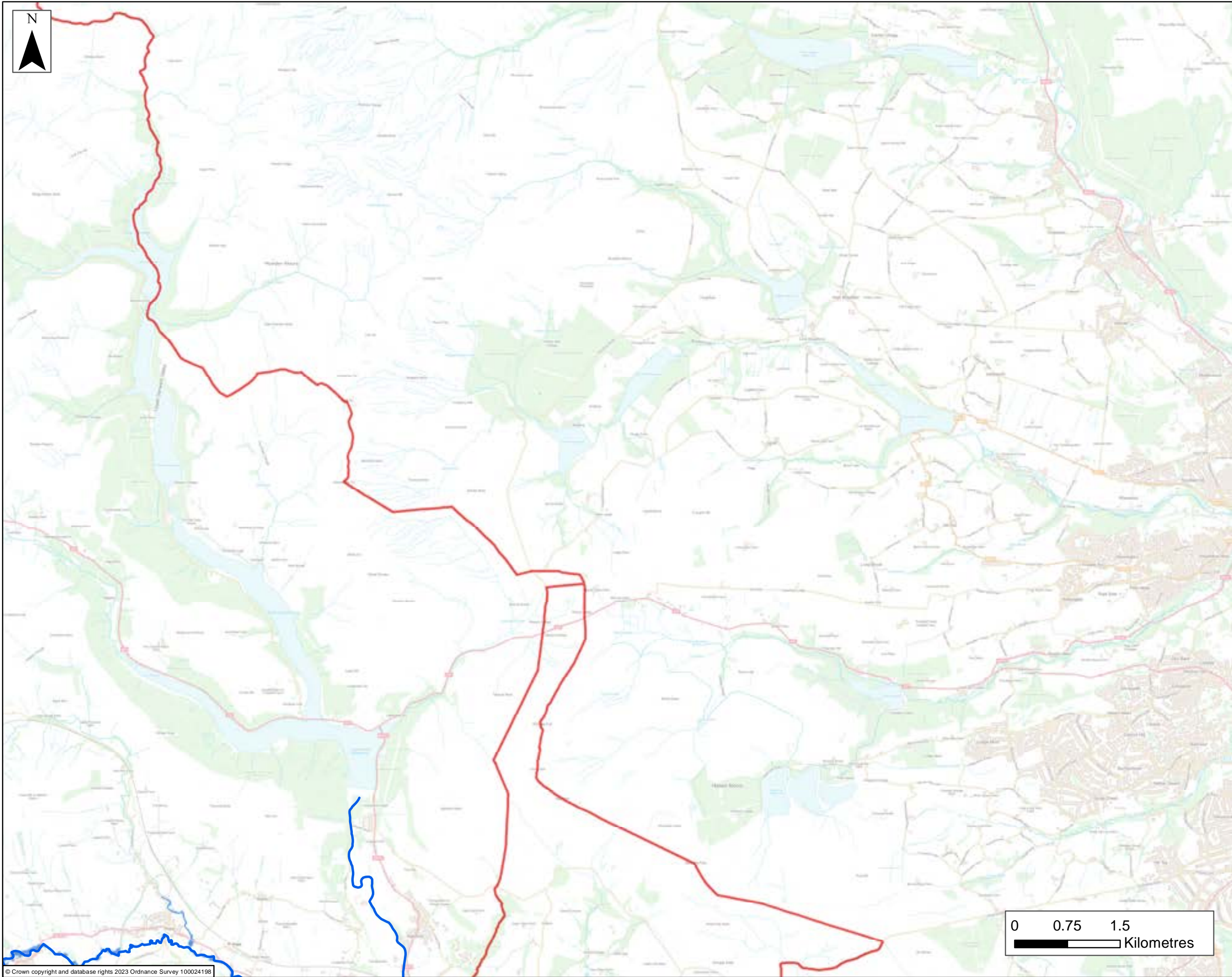


Drawing Number

Rev

1





© Crown copyright and database rights 2023 Ordnance Survey 100024198

Job Title

DERBYSHIRE LEVEL 1
MINERAL SFRA

Legend

Main Rivers

Derbyshire
County and Derby
City Boundary

Flood Zone 3B

Notes

This drawing may be used only for the purpose intended.


Drawing Status

DRAFT

Drawing Title

DERBYSHIRE COUNTY AND
DERBY CITY -
FLOOD ZONE 3B
- INSET 16

Client



Scale at A3

1:50,000

Drawn

TM

Checker

HW

Approver

RG

Date

26/01/2023

AECOM

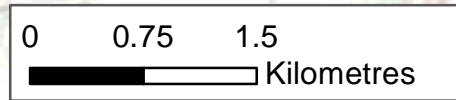
AECOM
5th Floor
1 New York Street
Manchester
M1 4HD
Tel: 0161 907 3500

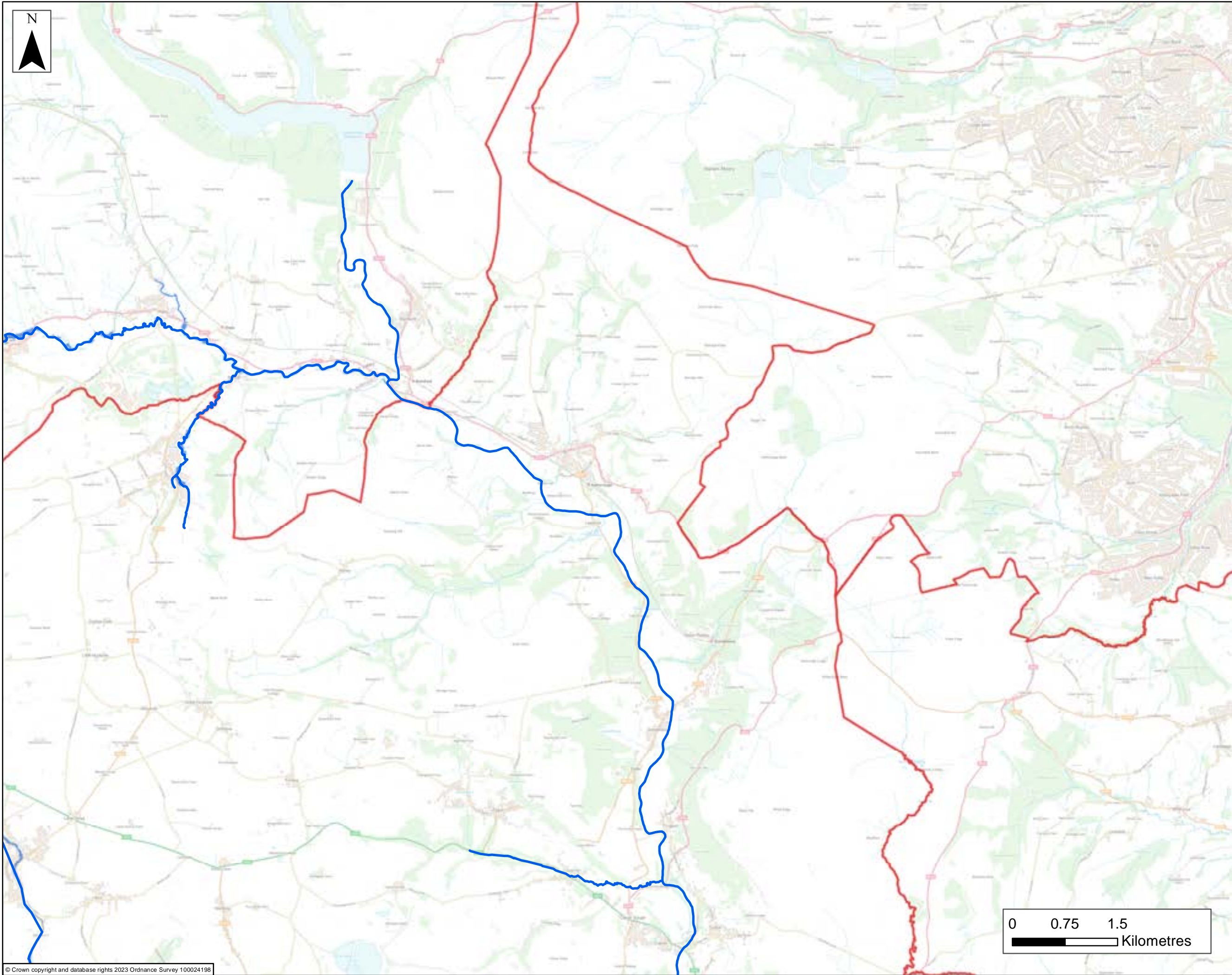


Drawing Number

Rev

1





Job Title

**DERBYSHIRE LEVEL 1
MINERAL SFRA**

Legend

- Main Rivers
- Derbyshire
County and Derby
City Boundary
- Flood Zone 3B

Notes

This drawing may be used only for the purpose intended.

Drawing Status

DRAFT

Drawing Title

**DERBYSHIRE COUNTY AND
DERBY CITY -
FLOOD ZONE 3B
- INSET 17**

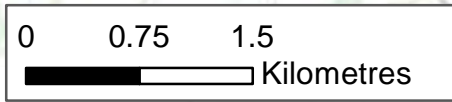
Client

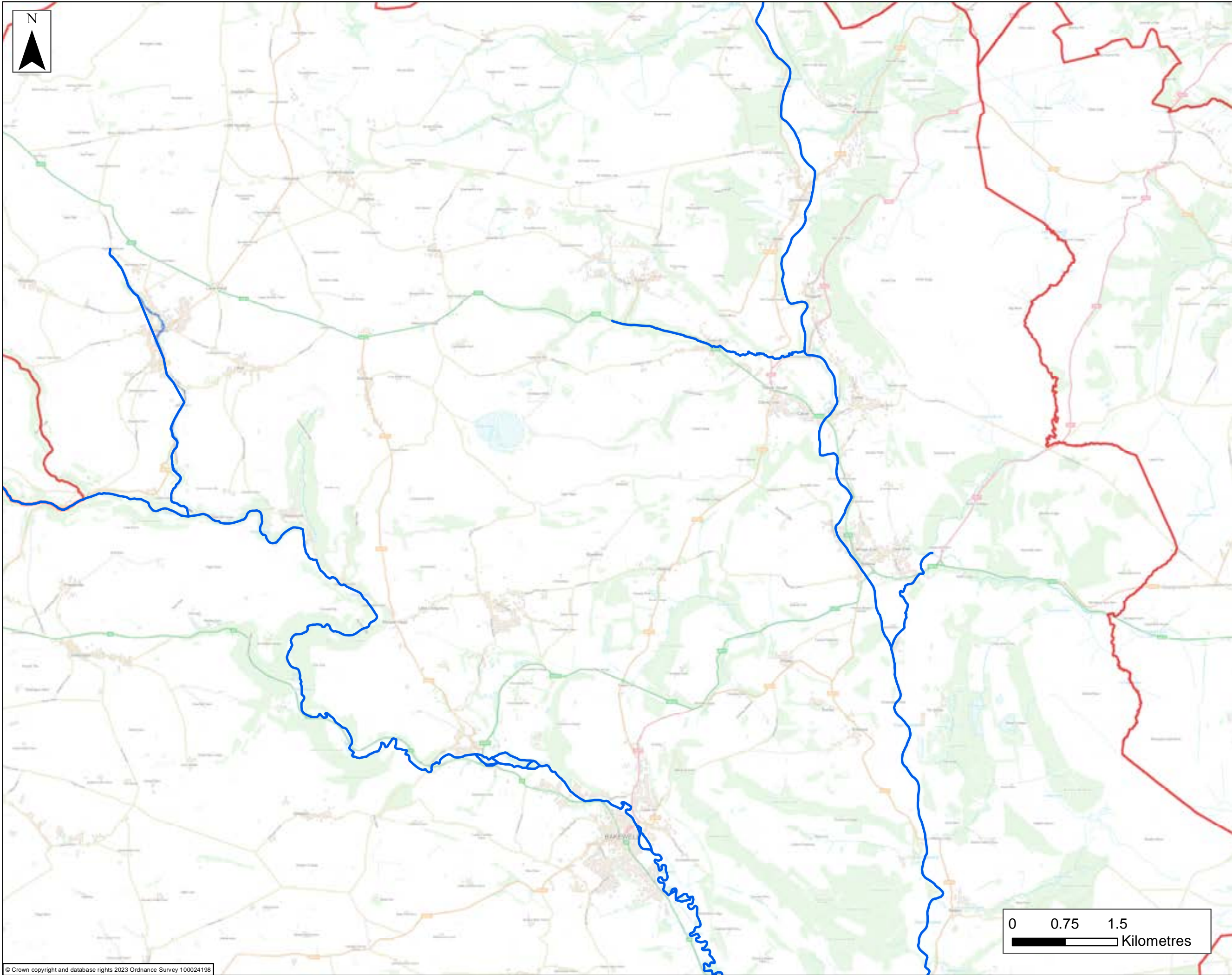
Scale at A3		1:50,000	
Drawn	TM	Checker	HW
Approver	RG	Date	26/01/2023

AECOM

AECOM
5th Floor
1 New York Street
Manchester
M1 4HD
Tel: 0161 907 3500

Drawing Number	Rev
	1





Job Title

DERBYSHIRE LEVEL 1
MINERAL SFRA

Legend

Main Rivers

Derbyshire
County and Derby
City Boundary

Flood Zone 3B

Notes

This drawing may be used only for the purpose intended.



Drawing Status

DRAFT

Drawing Title

DERBYSHIRE COUNTY AND
DERBY CITY -
FLOOD ZONE 3B
- INSET 18

Client



Scale at A3

1:50,000

Drawn

TM

Checker

HW

Approver


RG

Date

26/01/2023

AECOM

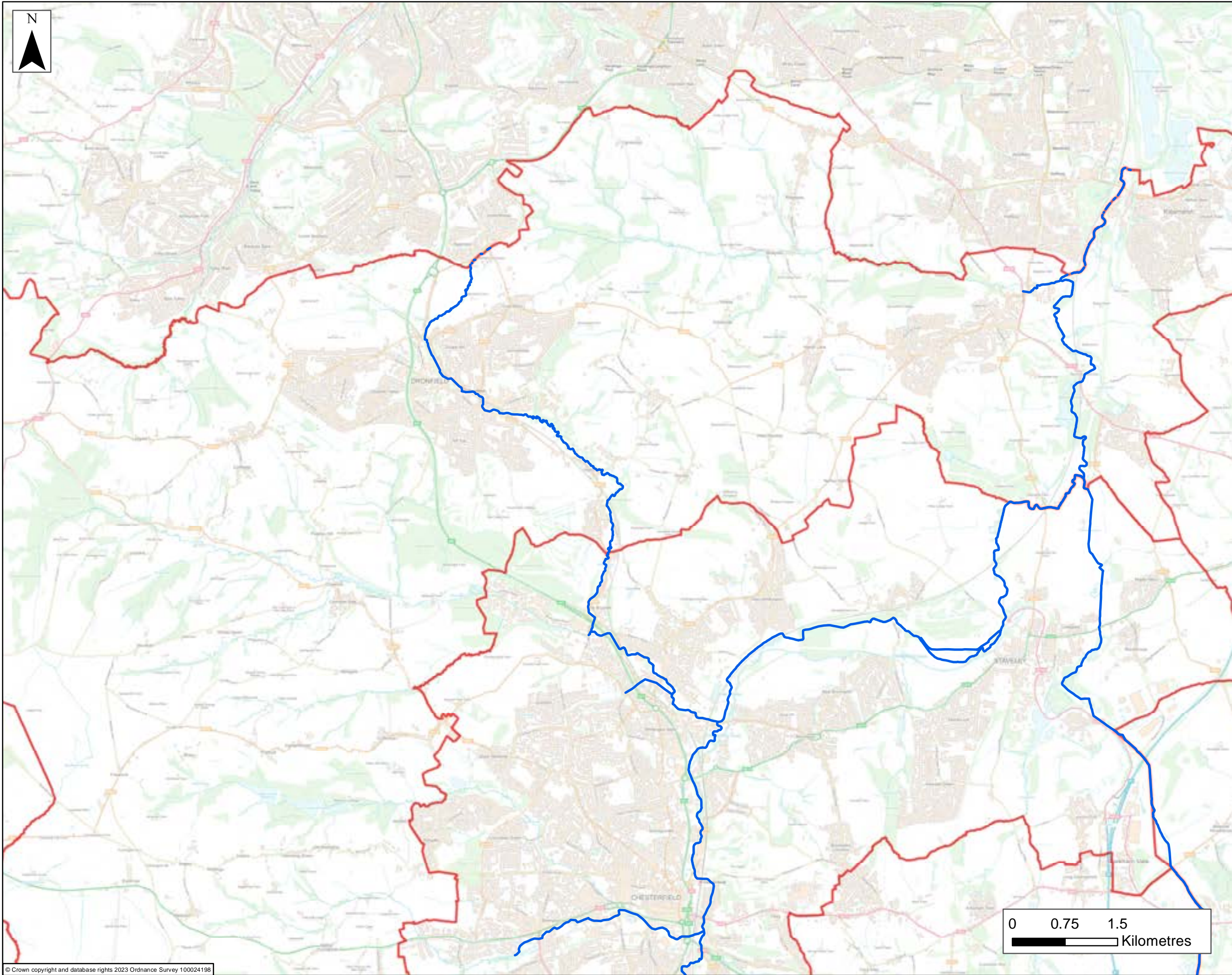
AECOM
5th Floor
1 New York Street
Manchester
M1 4HD
Tel: 0161 907 3500



Drawing Number

Rev

1



Job Title

DERBYSHIRE LEVEL 1
MINERAL SFRA

Legend

Main Rivers

Derbyshire
County and Derby
City Boundary

Flood Zone 3B

Notes

This drawing may be used only for the purpose intended.



Drawing Status

DRAFT

Drawing Title

DERBYSHIRE COUNTY AND
DERBY CITY -
FLOOD ZONE 3B
- INSET 19

Client



Scale at A3

1:50,000

Drawn

TM

Checker

HW

Approver


RG

Date

26/01/2023

AECOM

AECOM
5th Floor
1 New York Street
Manchester
M1 4HD
Tel: 0161 907 3500



Drawing Number

Rev

1

