

Job Title

**DERBYSHIRE LEVEL 1
MINERAL SFRA**

Legend

- Main Rivers
- Flood Defences 2022
- Derbyshire County and Derby City Boundary

EA Flood Map for Planning

- Flood Zone 2
- Flood Zone 3

Notes

This drawing may be used only for the purpose intended.



Drawing Status

DRAFT

Drawing Title

**DERBYSHIRE COUNTY AND
DERBY CITY
- FMfP - INSET 1**


Client



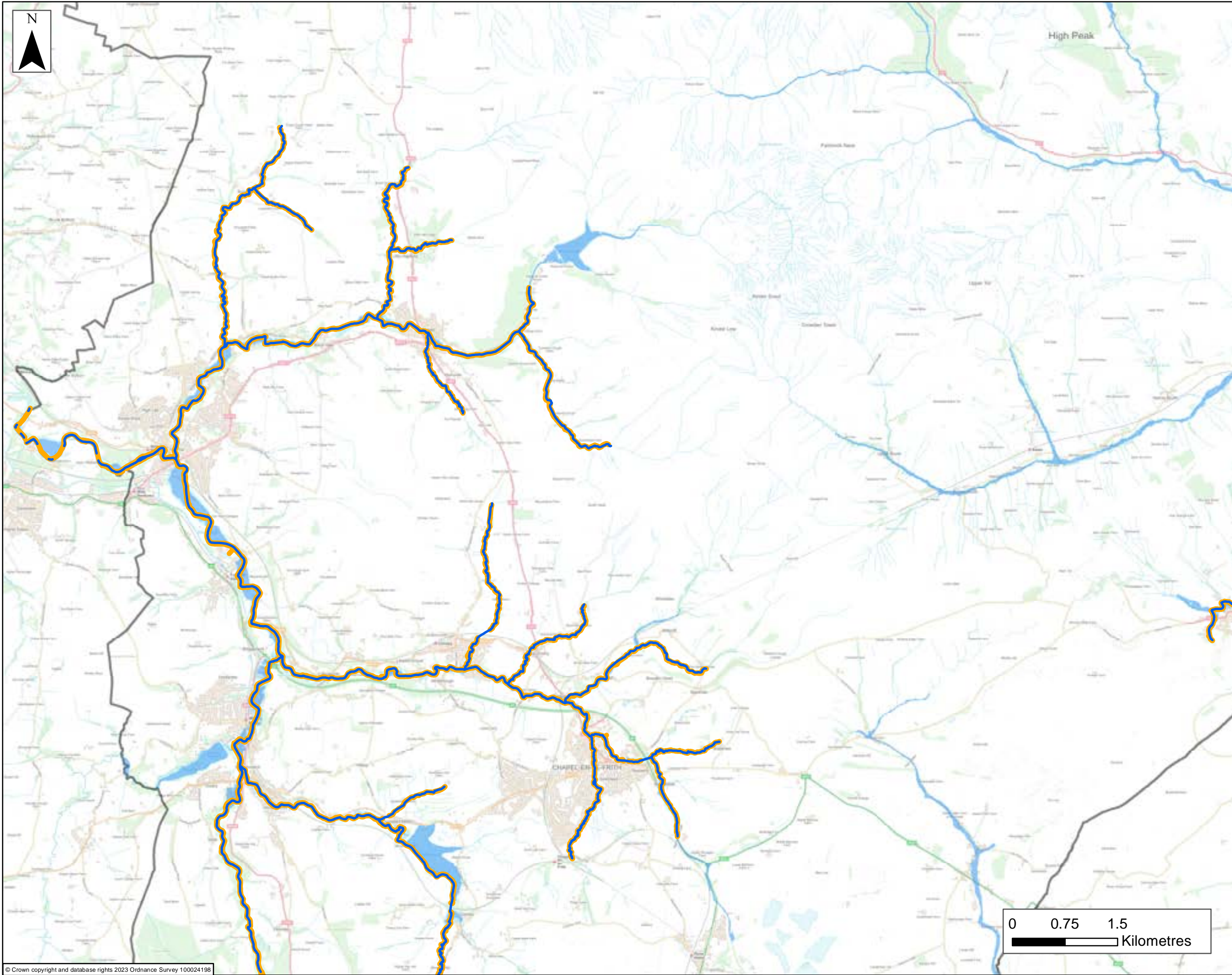
Scale at A3	1:50,000
Drawn TM	Checker HW
Approver RG	Date 02/03/2023

AECOM

AECOM
5th Floor
1 New York Street
Manchester
M1 4HD
Tel: 0161 907 3500



Drawing Number	Rev
	1



Job Title

**DERBYSHIRE LEVEL 1
MINERAL SFRA**

Legend

- Main Rivers
- Flood Defences 2022
- Derbyshire County and Derby City Boundary

EA Flood Map for Planning

- Flood Zone 2
- Flood Zone 3

Notes

This drawing may be used only for the purpose intended.

Drawing Status

DRAFT

Drawing Title

**DERBYSHIRE COUNTY AND
DERBY CITY
- FMfP - INSET 2**

Client

Scale at A3

1:50,000

Drawn	TM	Checker	HW
Approver	RG	Date	02/03/2023

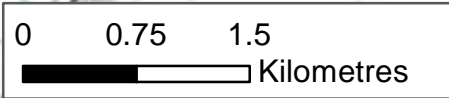
AECOM

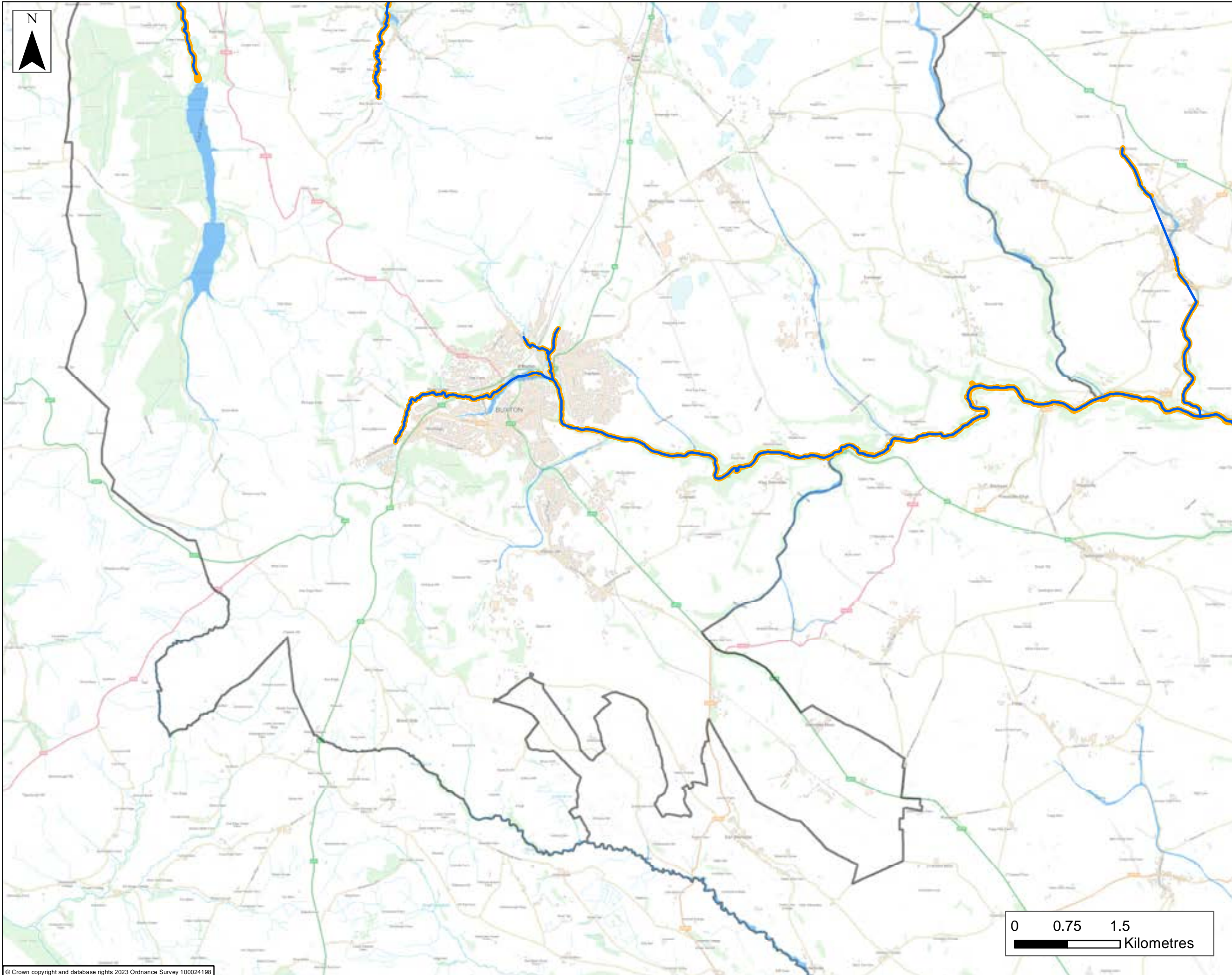
AECOM
5th Floor
1 New York Street
Manchester
M1 4HD
Tel: 0161 907 3500

Drawing Number

Rev

1





Job Title

DERBYSHIRE LEVEL 1
MINERAL SFRA

Legend

Main Rivers

Flood Defences
2022

Derbyshire County
and Derby City
Boundary

EA Flood Map for
Planning

Flood Zone 2

Flood Zone 3

Notes

This drawing may be used only for the purpose intended.



Drawing Status

DRAFT

Drawing Title

DERBYSHIRE COUNTY AND
DERBY CITY
- FMfP - INSET 3

Client



Scale at A3

1:50,000

Drawn

TM

Checker

HW

Approver


RG

Date

02/03/2023

AECOM

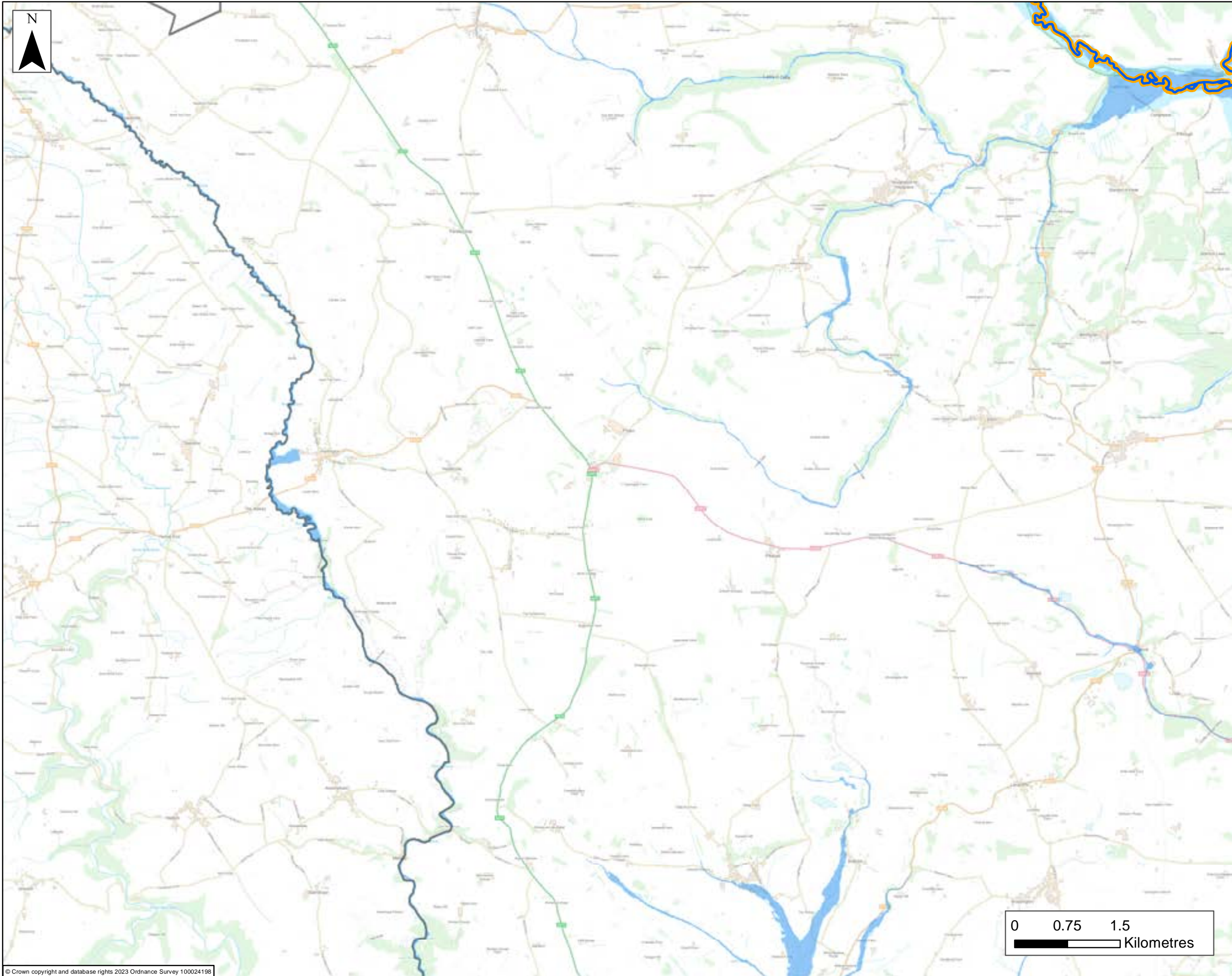
AECOM
5th Floor
1 New York Street
Manchester
M1 4HD
Tel: 0161 907 3500



Drawing Number

Rev

1



Job Title

DERBYSHIRE LEVEL 1
MINERAL SFRA

Legend

Main Rivers

Flood Defences
2022

Derbyshire County
and Derby City
Boundary

Flood Zone 2

Flood Zone 3

Notes

This drawing may be used only for the purpose intended.



Drawing Status

DRAFT

Drawing Title

DERBYSHIRE COUNTY AND
DERBY CITY
- FMfP - INSET 4

Client



Scale at A3

1:50,000

Drawn

TM

Checker

HW

Approver


RG

Date

02/03/2023

AECOM

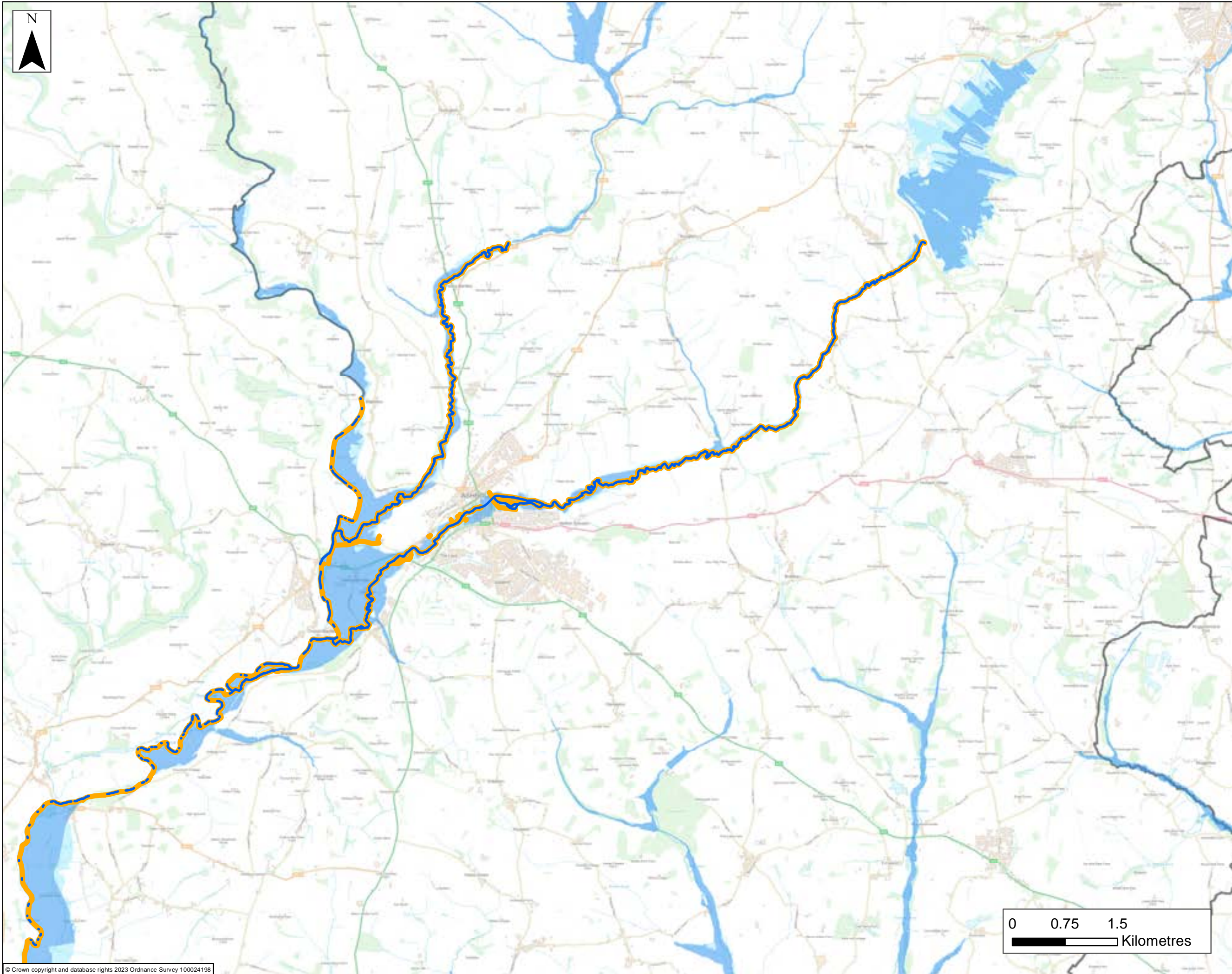
AECOM
5th Floor
1 New York Street
Manchester
M1 4HD
Tel: 0161 907 3500



Drawing Number

Rev

1



Job Title

DERBYSHIRE LEVEL 1
MINERAL SFRA

Legend

Main Rivers

Flood Defences
2022

Derbyshire County
and Derby City
Boundary

Flood Zone 2

Flood Zone 3

EA Flood Map for
Planning

Notes

This drawing may be used only for the purpose intended.



Drawing Status

DRAFT

Drawing Title

DERBYSHIRE COUNTY AND
DERBY CITY
- FMfP - INSET 5

Client



Scale at A3

1:50,000

Drawn

TM

Checker

HW

Approver


RG

Date

02/03/2023

AECOM

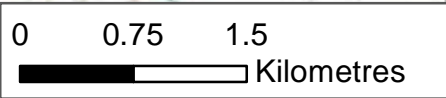
AECOM
5th Floor
1 New York Street
Manchester
M1 4HD
Tel: 0161 907 3500

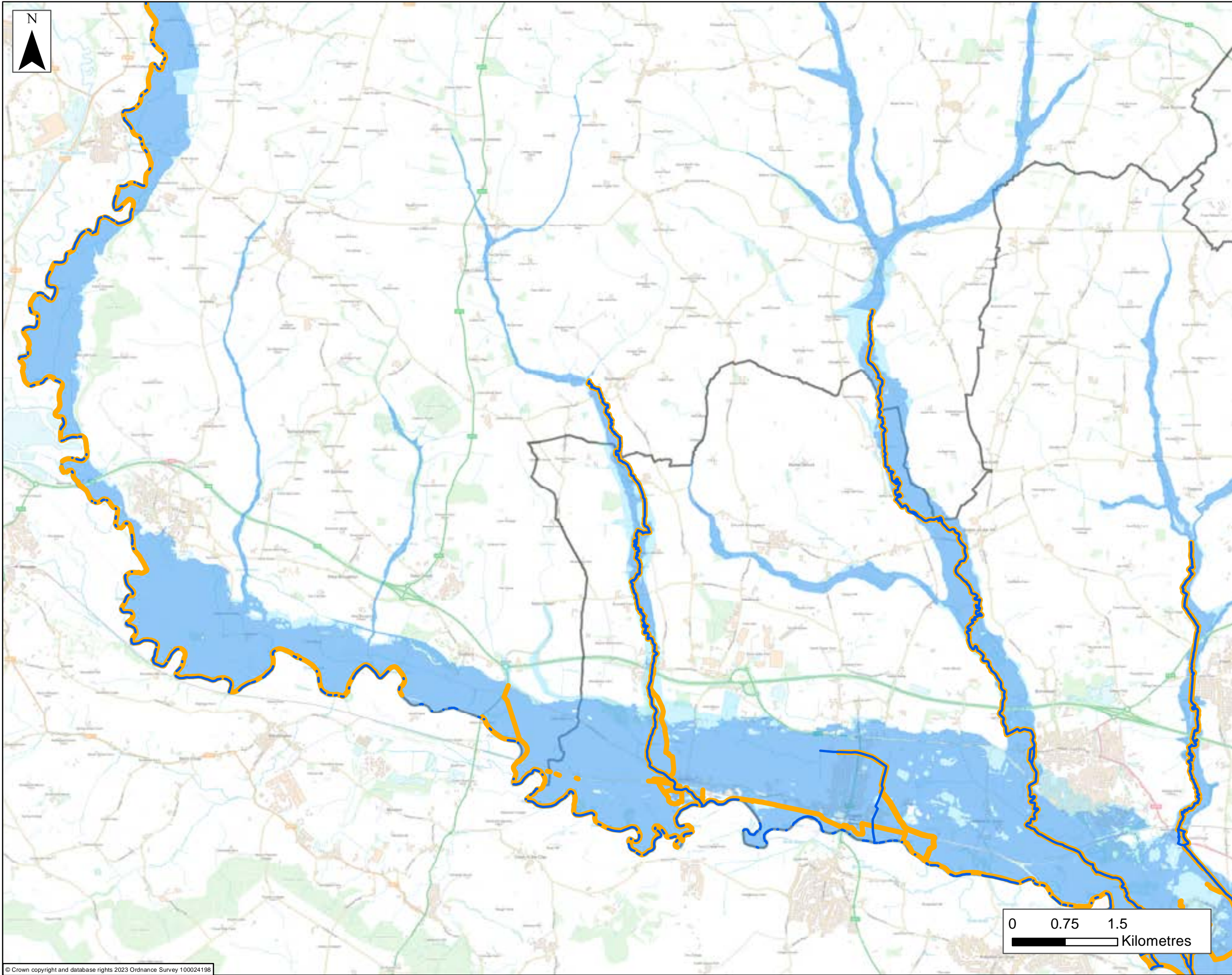


Drawing Number

Rev

1





Job Title

DERBYSHIRE LEVEL 1
MINERAL SFRA

Legend

Main Rivers

Flood Defences
2022

Derbyshire County
and Derby City
Boundary

EA Flood Map for
Planning

Flood Zone 2

Flood Zone 3

Notes

This drawing may be used only for the purpose intended.



Drawing Status

DRAFT

Drawing Title

DERBYSHIRE COUNTY AND
DERBY CITY
- FMfP - INSET 6

Client



Scale at A3

1:50,000

Drawn

TM

Checker

HW

Approver


RG

Date

02/03/2023

AECOM

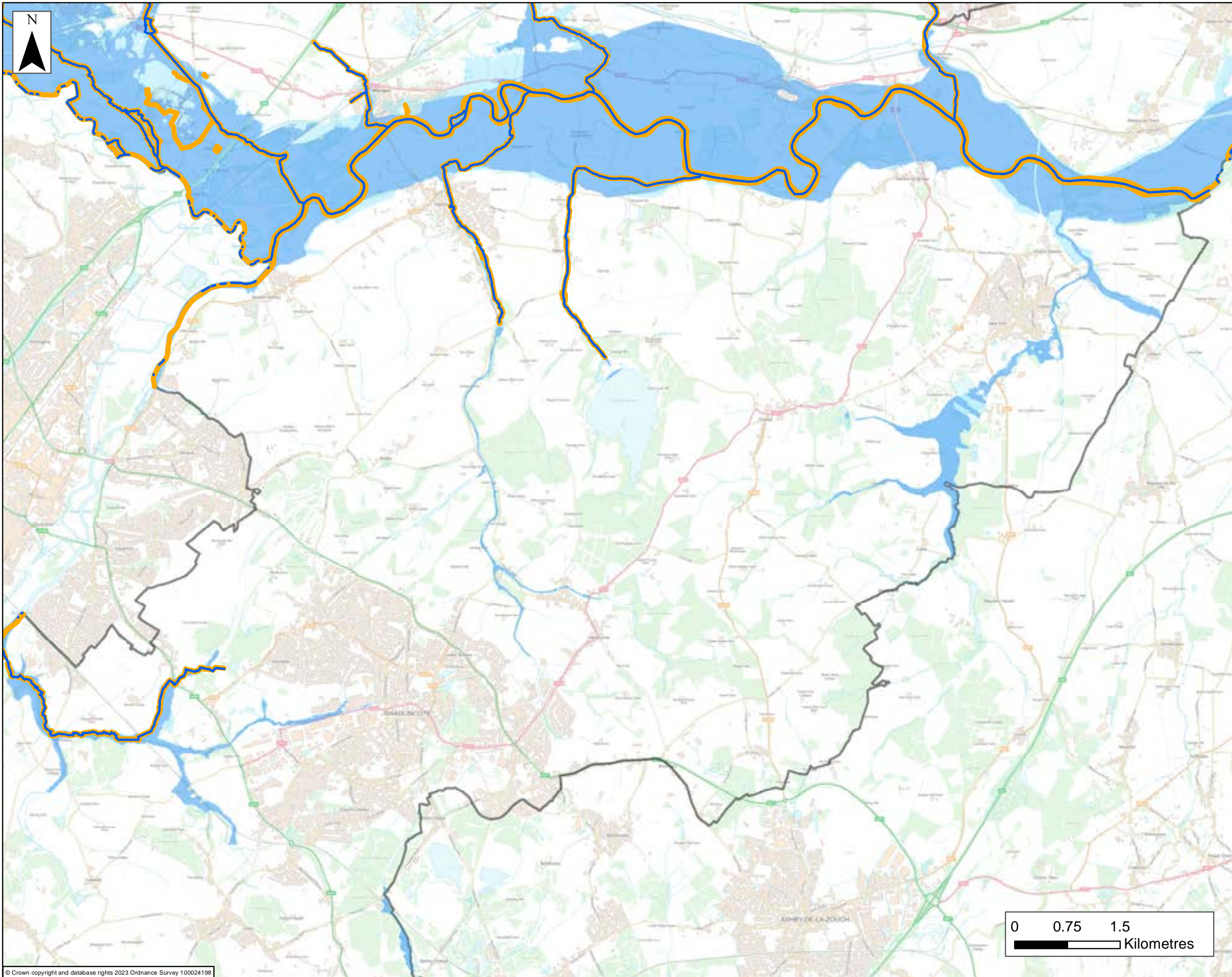
AECOM
5th Floor
1 New York Street
Manchester
M1 4HD
Tel: 0161 907 3500



Drawing Number

Rev

1



Job Title

**DERBYSHIRE LEVEL 1
MINERAL SFRA**

Legend

- Main Rivers
- Flood Defences 2022
- Derbyshire County and Derby City Boundary

EA Flood Map for Planning

- Flood Zone 2
- Flood Zone 3

Notes

This drawing may be used only for the purpose intended.

Drawing Status

DRAFT

Drawing Title

**DERBYSHIRE COUNTY AND
DERBY CITY
- FMfP - INSET 7**

Client

Scale at A3

1:50,000

Drawn	TM	Checker	HW
Approver	RG	Date	02/03/2023

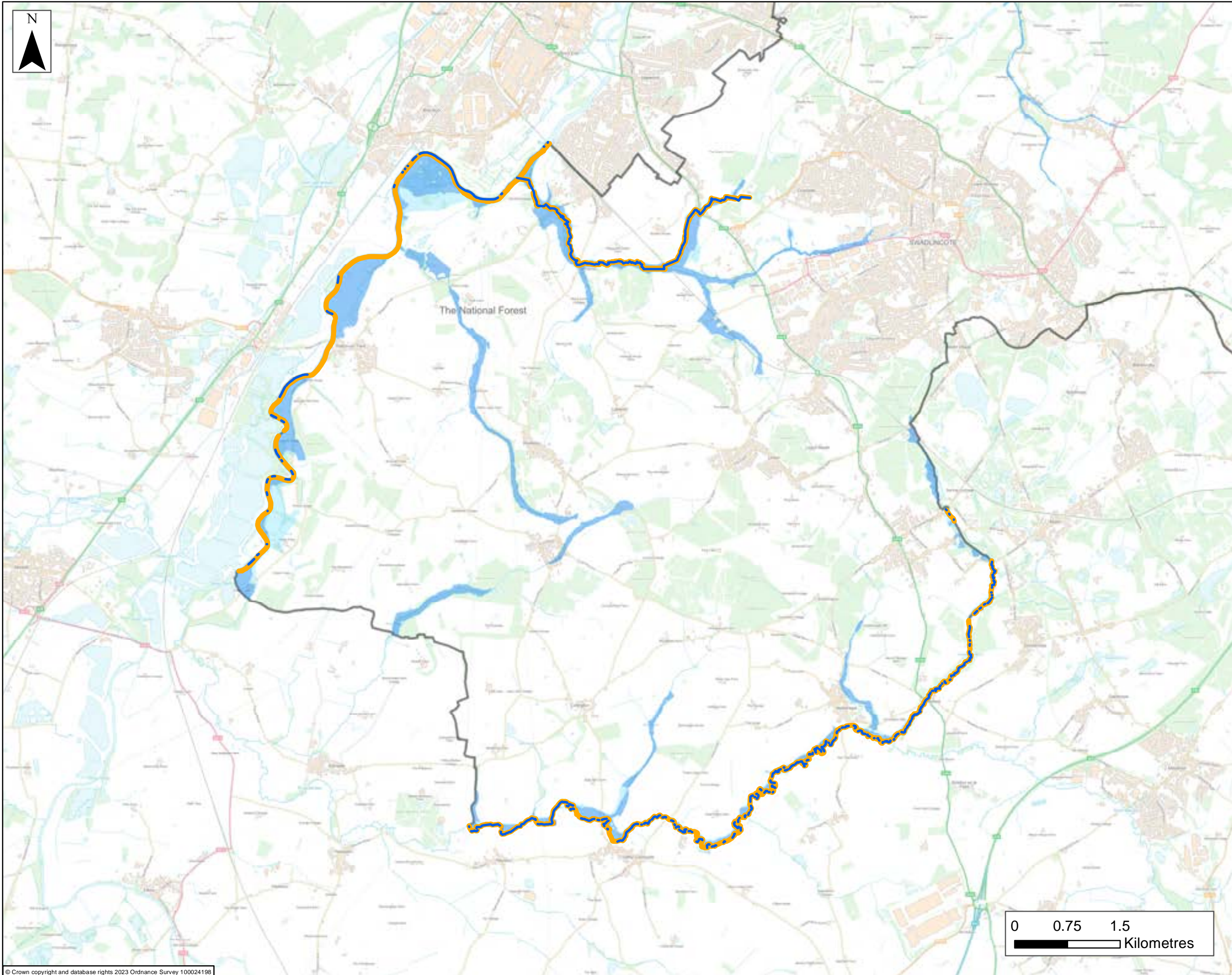
AECOM

AECOM
5th Floor
1 New York Street
Manchester
M1 4HD
Tel: 0161 907 3500

Drawing Number

Rev

1



Job Title

**DERBYSHIRE LEVEL 1
MINERAL SFRA**

Legend

- Main Rivers
- Flood Defences 2022
- Derbyshire County and Derby City Boundary

EA Flood Map for Planning

- Flood Zone 2
- Flood Zone 3

Notes

This drawing may be used only for the purpose intended.

Drawing Status

DRAFT

Drawing Title

**DERBYSHIRE COUNTY AND
DERBY CITY
- FMfP - INSET 8**

Client

Scale at A3

1:50,000

Drawn	TM	Checker	HW
Approver	RG	Date	02/03/2023

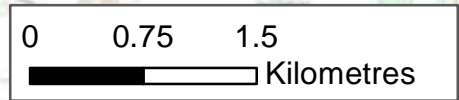
AECOM

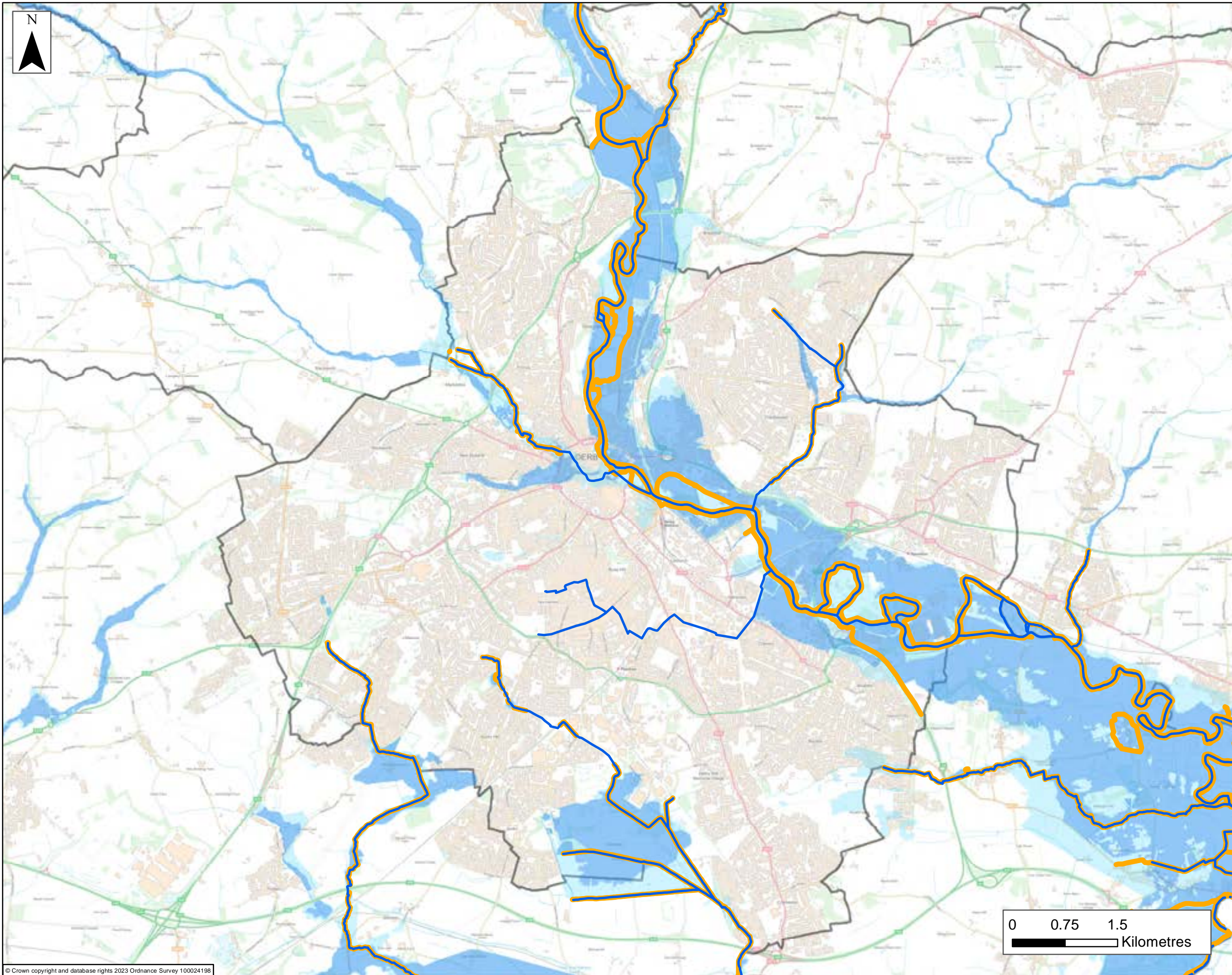
AECOM
5th Floor
1 New York Street
Manchester
M1 4HD
Tel: 0161 907 3500

Drawing Number

Rev

1





Job Title

DERBYSHIRE LEVEL 1
MINERAL SFRA

Legend

Main Rivers

Flood Defences
2022

Derbyshire County
and Derby City
Boundary

EA Flood Map for
Planning

Flood Zone 2

Flood Zone 3

Notes

This drawing may be used only for the purpose intended.



Drawing Status

DRAFT

Drawing Title

DERBYSHIRE COUNTY AND
DERBY CITY
- FMfP - INSET 9

Client



Scale at A3

1:50,000

Drawn

TM

Checker

HW

Approver


RG

Date

02/03/2023

AECOM

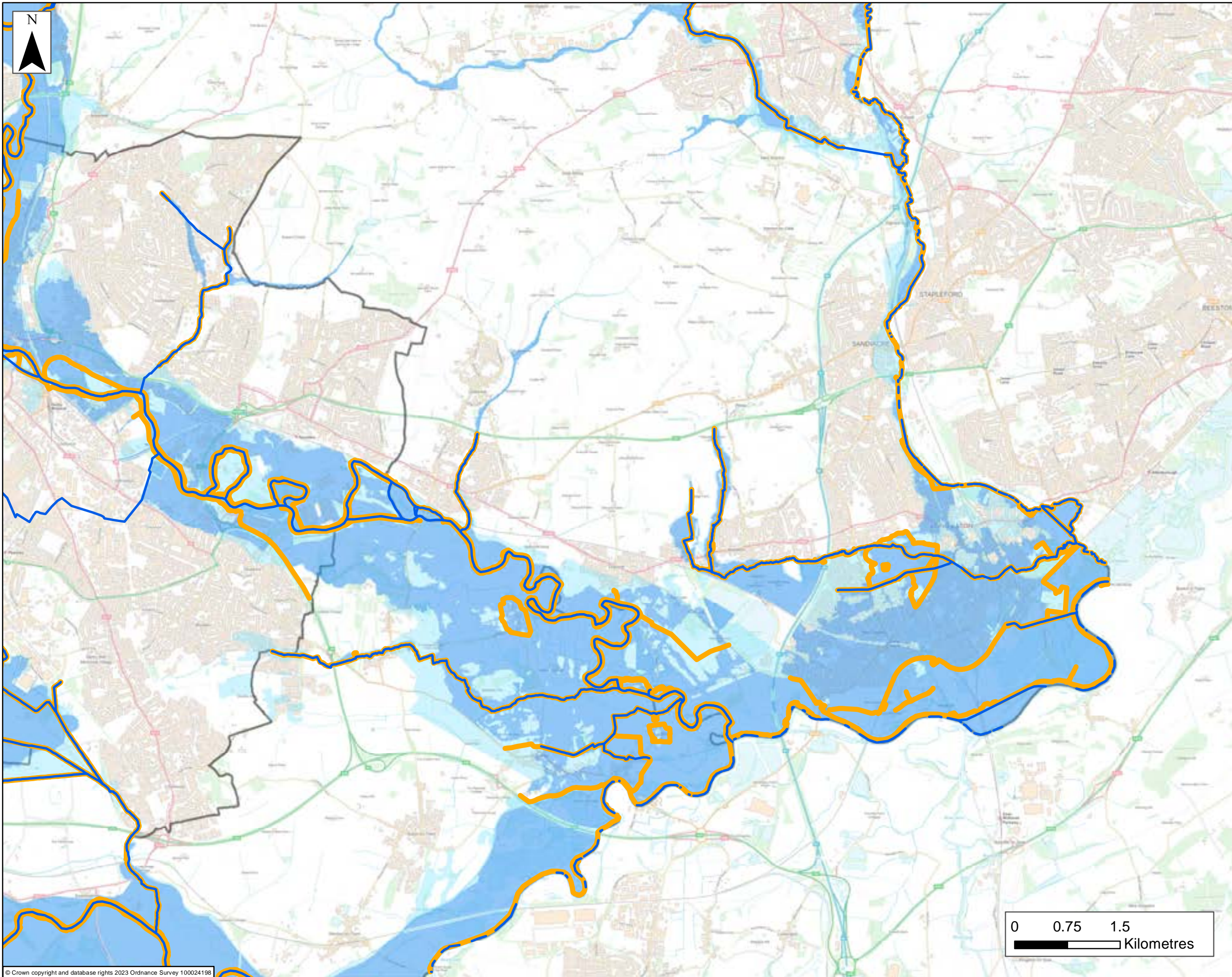
AECOM
5th Floor
1 New York Street
Manchester
M1 4HD
Tel: 0161 907 3500



Drawing Number

Rev

1



Job Title

DERBYSHIRE LEVEL 1
MINERAL SFRA

Legend

Main Rivers

Flood Defences
2022

Derbyshire County
and Derby City
Boundary

EA Flood Map for
Planning

Flood Zone 2

Flood Zone 3

Notes

This drawing may be used only for the purpose intended.



Drawing Status

DRAFT

Drawing Title

DERBYSHIRE COUNTY AND
DERBY CITY
- FMfP - INSET 10

Client



Scale at A3

1:50,000

Drawn

TM

Checker

HW

Approver


RG

Date

02/03/2023

AECOM

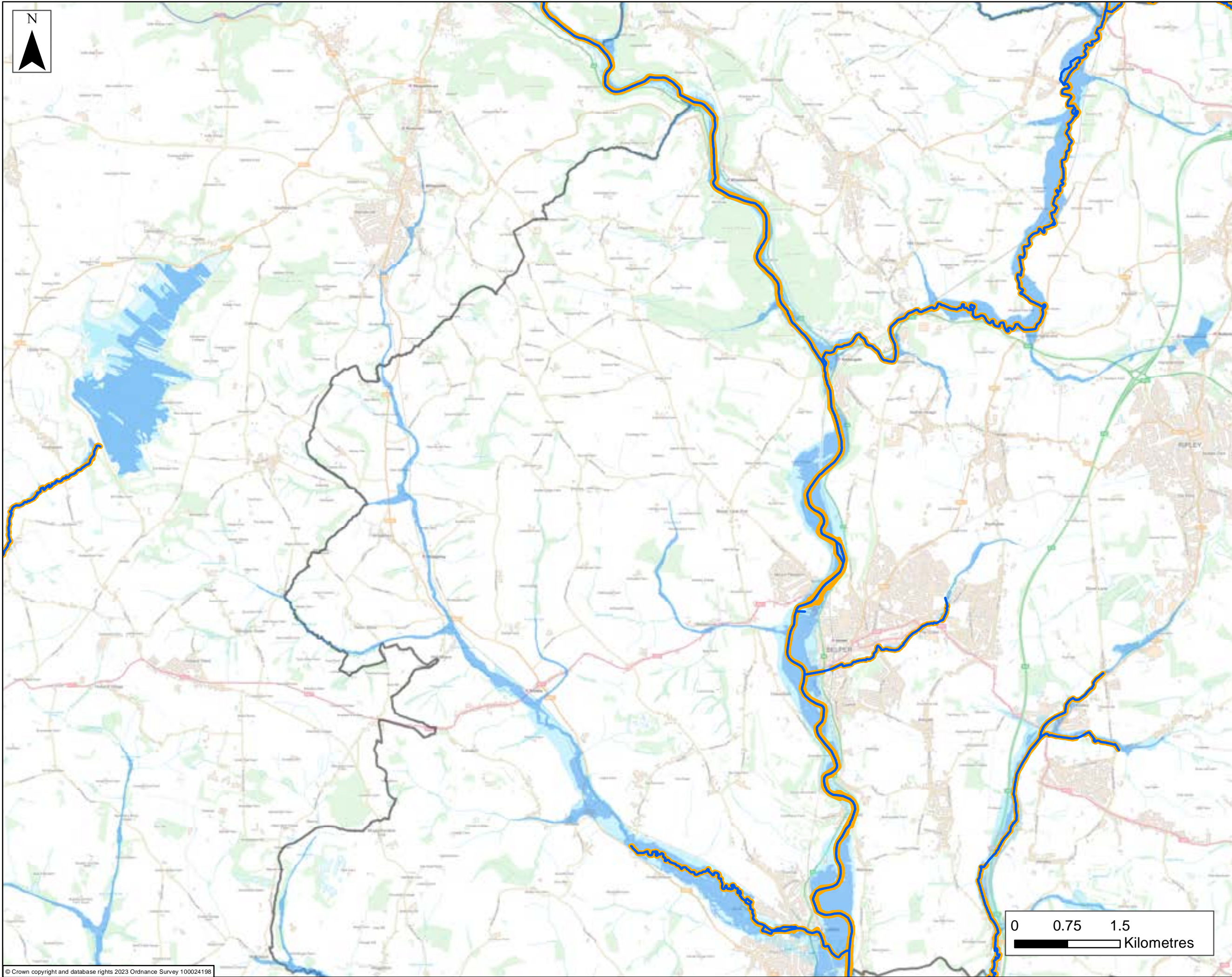
AECOM
5th Floor
1 New York Street
Manchester
M1 4HD
Tel: 0161 907 3500



Drawing Number

Rev

1



Job Title

DERBYSHIRE LEVEL 1
MINERAL SFRA

Legend

Main Rivers

Flood Defences
2022

Derbyshire County
and Derby City
Boundary

EA Flood Map for
Planning

Flood Zone 2

Flood Zone 3

Notes

This drawing may be used only for the purpose intended.



Drawing Status

DRAFT

Drawing Title

DERBYSHIRE COUNTY AND
DERBY CITY
- FMfP - INSET 11

Client



Scale at A3

1:50,000

Drawn

TM

Checker

HW

Approver


RG

Date

02/03/2023

AECOM

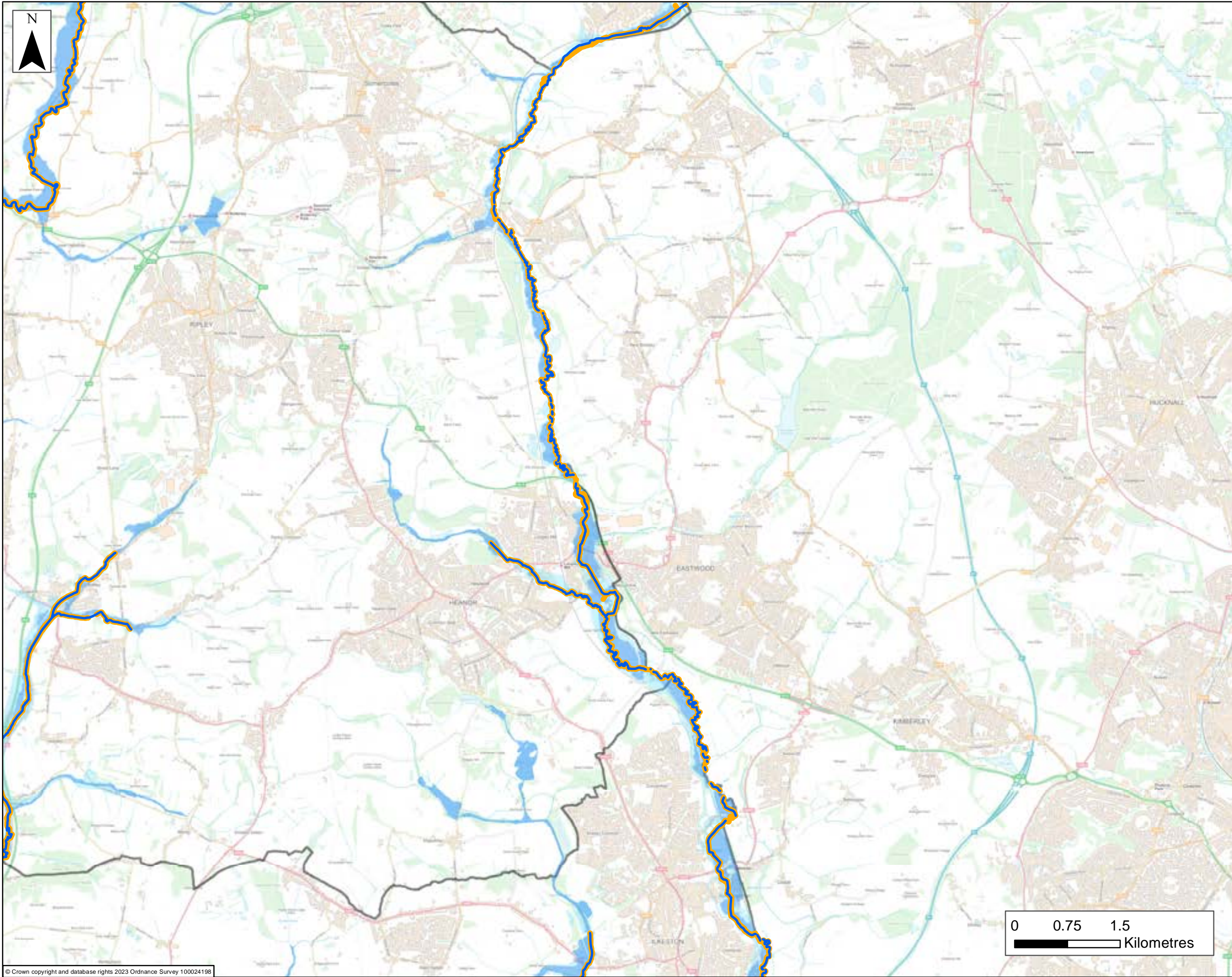
AECOM
5th Floor
1 New York Street
Manchester
M1 4HD
Tel: 0161 907 3500



Drawing Number

Rev

1



Job Title

DERBYSHIRE LEVEL 1
MINERAL SFRA

Legend

Main Rivers

Flood Defences
2022

Derbyshire County
and Derby City
Boundary

EA Flood Map for
Planning

Flood Zone 2

Flood Zone 3

Notes

This drawing may be used only for the purpose intended.



Drawing Status

DRAFT

Drawing Title

DERBYSHIRE COUNTY AND
DERBY CITY
- FMfP - INSET 12

Client



Scale at A3

1:50,000

Drawn

TM

Checker

HW

Approver


RG

Date

02/03/2023

AECOM

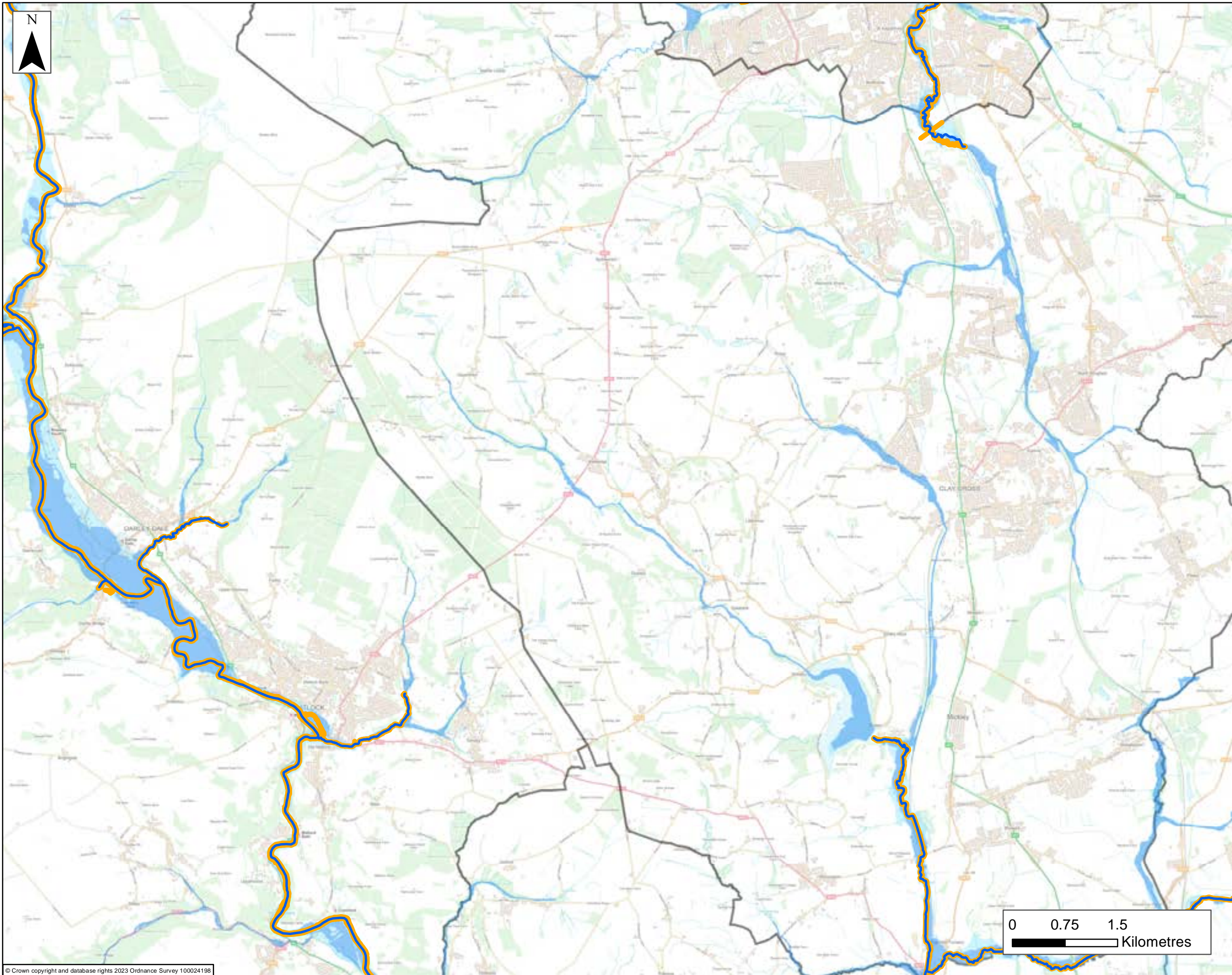
AECOM
5th Floor
1 New York Street
Manchester
M1 4HD
Tel: 0161 907 3500



Drawing Number

Rev

1



Job Title

DERBYSHIRE LEVEL 1
MINERAL SFRA

Legend

Main Rivers

Flood Defences
2022

Derbyshire County
and Derby City
Boundary

Flood Zone 2

Flood Zone 3

EA Flood Map for
Planning

Notes

This drawing may be used only for the purpose intended.



Drawing Status

DRAFT

Drawing Title

DERBYSHIRE COUNTY AND
DERBY CITY
- FMfP - INSET 13

Client



Scale at A3

1:50,000

Drawn

TM

Checker

HW

Approver


RG

Date

02/03/2023

AECOM

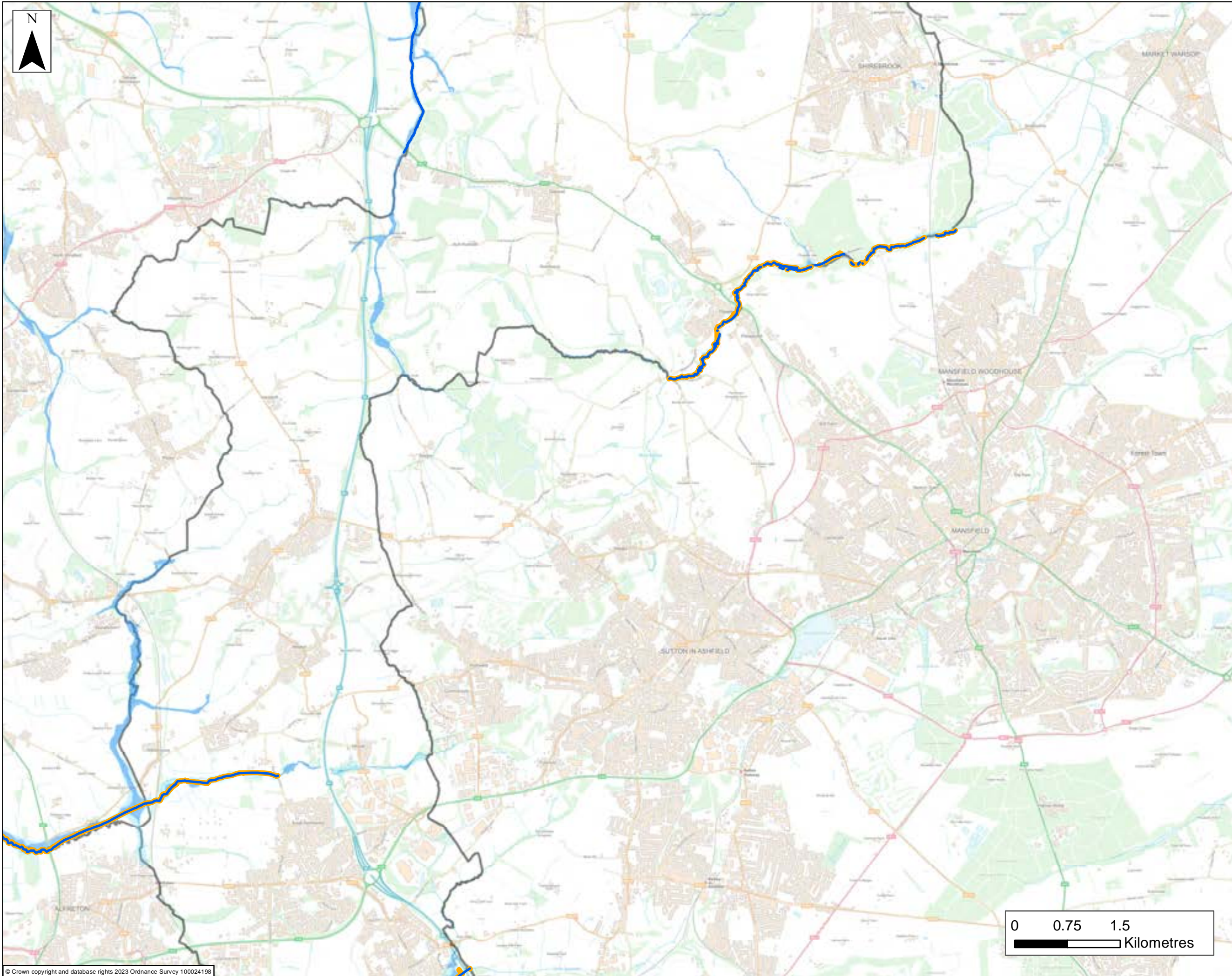
AECOM
5th Floor
1 New York Street
Manchester
M1 4HD
Tel: 0161 907 3500



Drawing Number

Rev

1



Job Title

**DERBYSHIRE LEVEL 1
MINERAL SFRA**

Legend

- Main Rivers
- Flood Defences 2022
- Derbyshire County and Derby City Boundary

EA Flood Map for Planning

- Flood Zone 2
- Flood Zone 3

Notes

This drawing may be used only for the purpose intended.



Drawing Status

DRAFT

Drawing Title

**DERBYSHIRE COUNTY AND
DERBY CITY
- FMfP - INSET 14**

Client




Scale at A3

1:50,000

Drawn	TM	Checker	HW
Approver	RG	Date	02/03/2023

AECOM

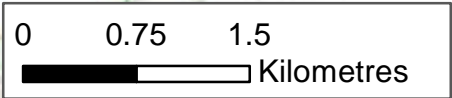
AECOM
5th Floor
1 New York Street
Manchester
M1 4HD
Tel: 0161 907 3500

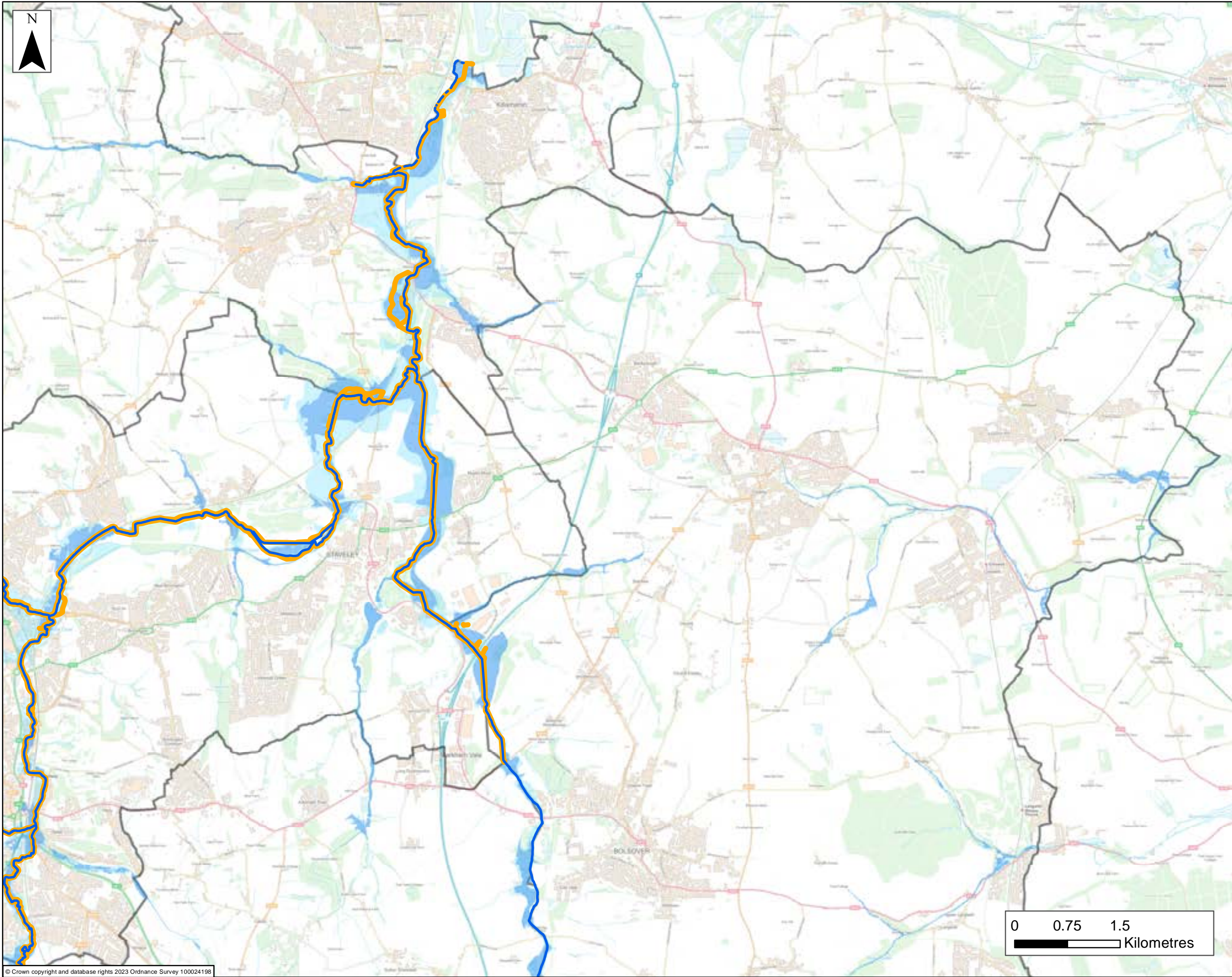


Drawing Number

Rev

1





Job Title

**DERBYSHIRE LEVEL 1
MINERAL SFRA**

Legend

- Main Rivers
- Flood Defences 2022
- Derbyshire County and Derby City Boundary

EA Flood Map for Planning

- Flood Zone 2
- Flood Zone 3

Notes

This drawing may be used only for the purpose intended.

Drawing Status

DRAFT

Drawing Title

**DERBYSHIRE COUNTY AND
DERBY CITY
- FMfP - INSET 15**

Client

Scale at A3

1:50,000

Drawn	TM	Checker	HW
Approver	RG	Date	02/03/2023

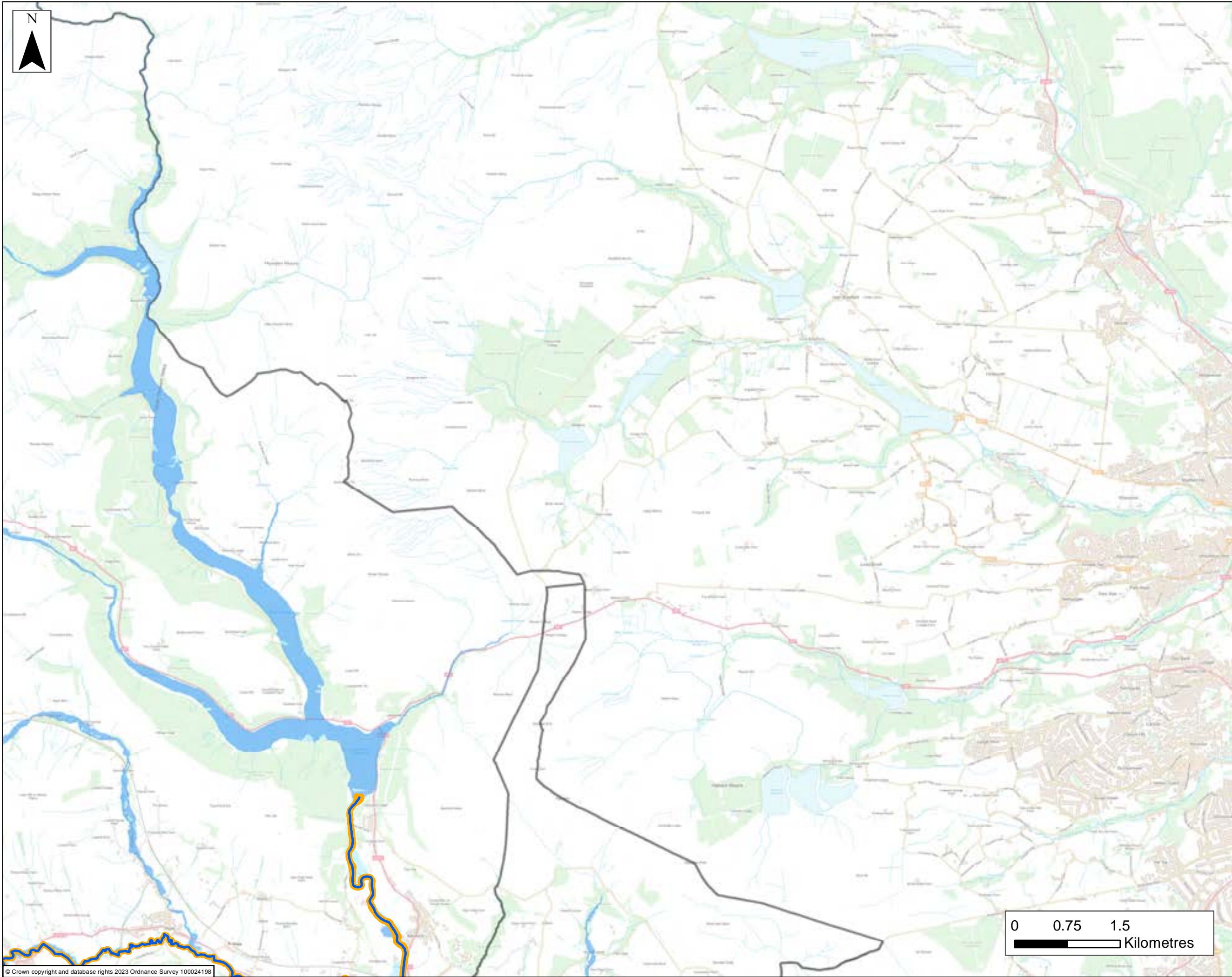
AECOM

AECOM
5th Floor
1 New York Street
Manchester
M1 4HD
Tel: 0161 907 3500

Drawing Number

Rev

1



Job Title

DERBYSHIRE LEVEL 1
MINERAL SFRA

Legend

Main Rivers

Flood Defences
2022

Derbyshire County
and Derby City
Boundary

EA Flood Map for
Planning

Flood Zone 2

Flood Zone 3

Notes

This drawing may be used only for the purpose intended.



Drawing Status

DRAFT

Drawing Title

DERBYSHIRE COUNTY AND
DERBY CITY
- FMfP - INSET 16

Client



Scale at A3

1:50,000

Drawn

TM

Checker

HW

Approver


RG

Date

02/03/2023

AECOM

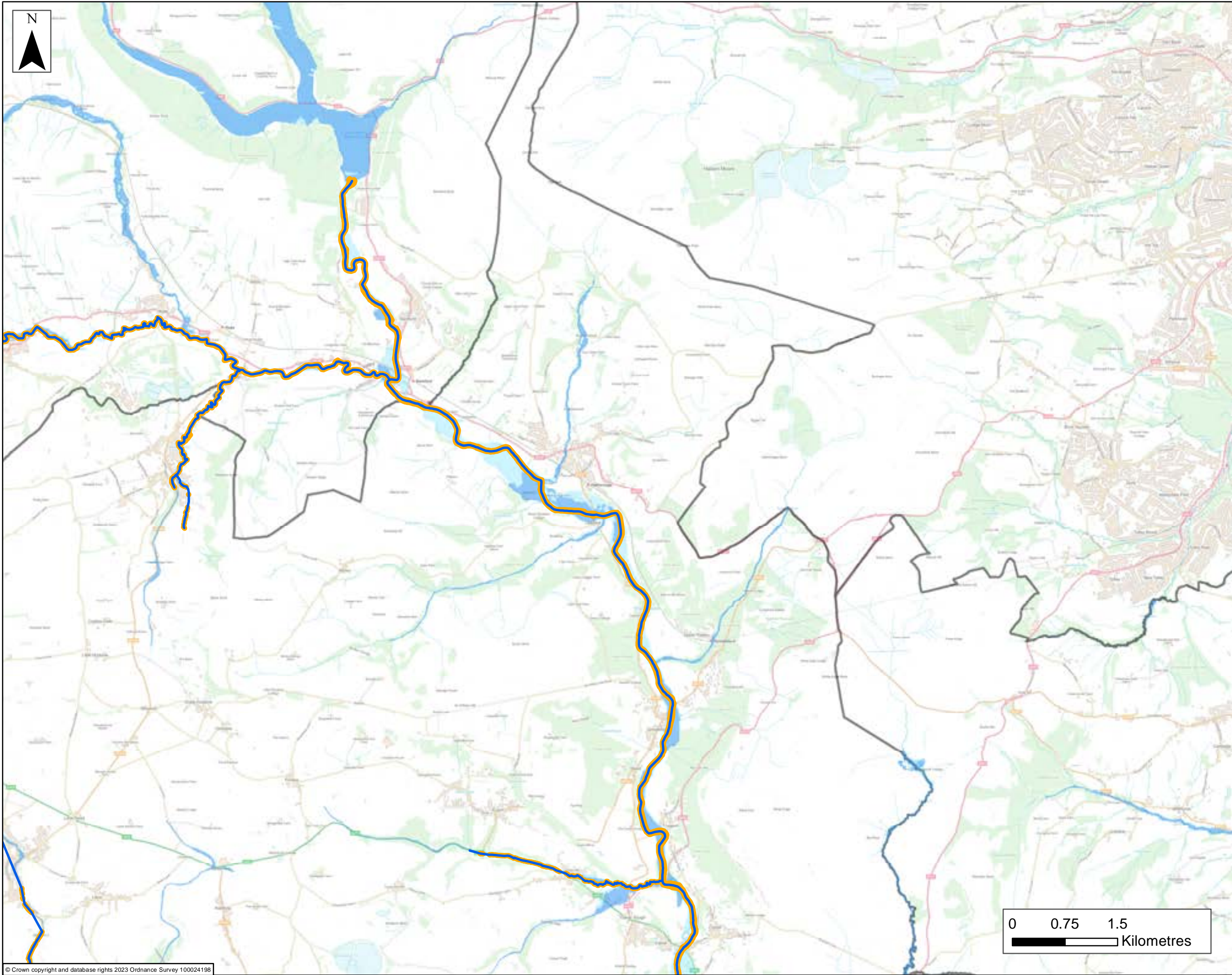
AECOM
5th Floor
1 New York Street
Manchester
M1 4HD
Tel: 0161 907 3500



Drawing Number

Rev

1



Job Title

DERBYSHIRE LEVEL 1
MINERAL SFRA

Legend

Main Rivers

Flood Defences
2022

Derbyshire County
and Derby City
Boundary

EA Flood Map for
Planning

Flood Zone 2

Flood Zone 3

Notes

This drawing may be used only for the purpose intended.



Drawing Status

DRAFT

Drawing Title

DERBYSHIRE COUNTY AND
DERBY CITY
- FMfP - INSET 17

Client



Scale at A3

1:50,000

Drawn

TM

Checker

HW

Approver


RG

Date

02/03/2023

AECOM

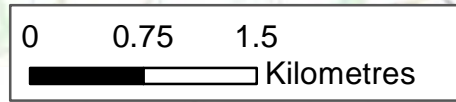
AECOM
5th Floor
1 New York Street
Manchester
M1 4HD
Tel: 0161 907 3500

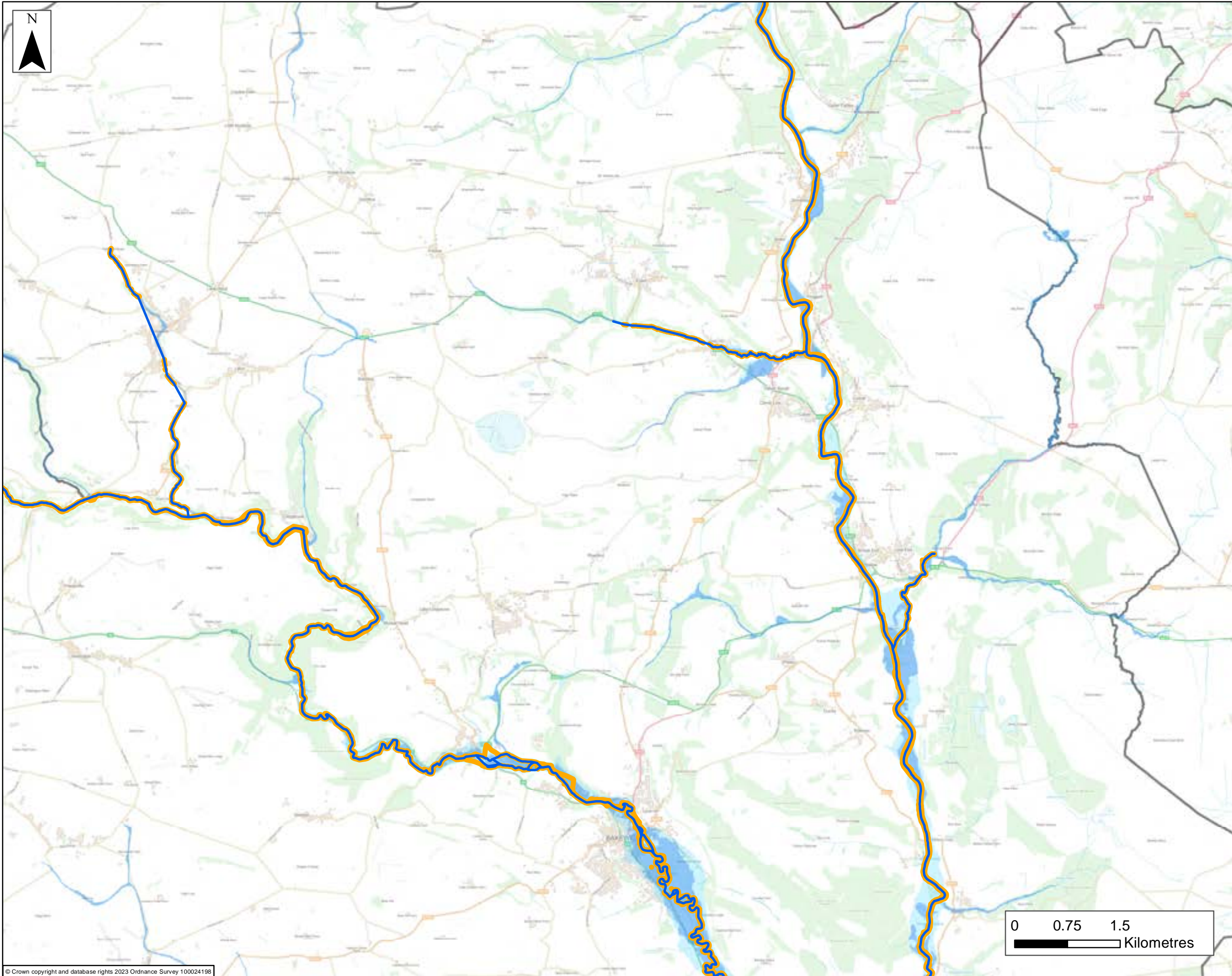


Drawing Number

Rev

1





Job Title

**DERBYSHIRE LEVEL 1
MINERAL SFRA**

Legend

- Main Rivers
- Flood Defences 2022
- Derbyshire County and Derby City Boundary

EA Flood Map for Planning

- Flood Zone 2
- Flood Zone 3

Notes

This drawing may be used only for the purpose intended.



Drawing Status

DRAFT

Drawing Title

**DERBYSHIRE COUNTY AND
DERBY CITY
- FMfP - INSET 18**

Client




Scale at A3

1:50,000

Drawn	TM	Checker	HW
Approver	RG	Date	02/03/2023

AECOM

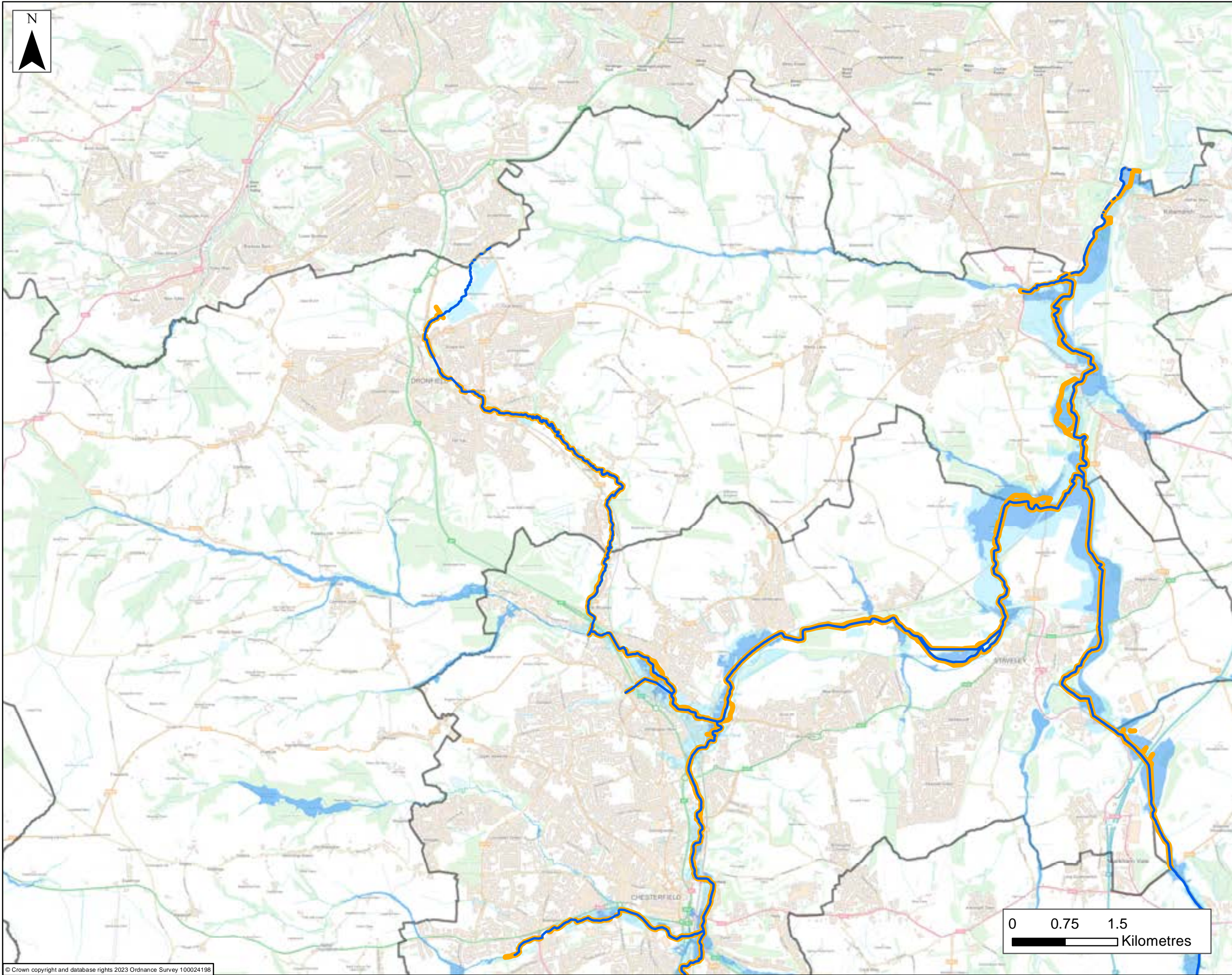
AECOM
5th Floor
1 New York Street
Manchester
M1 4HD
Tel: 0161 907 3500



Drawing Number

Rev

1



Job Title

**DERBYSHIRE LEVEL 1
MINERAL SFRA**

Legend

- Main Rivers
- Flood Defences 2022
- Derbyshire County and Derby City Boundary

EA Flood Map for Planning

- Flood Zone 2
- Flood Zone 3

Notes

This drawing may be used only for the purpose intended.



Drawing Status

DRAFT

Drawing Title

**DERBYSHIRE COUNTY AND
DERBY CITY
- FMfP - INSET 19**

Client




Scale at A3

1:50,000

Drawn	TM	Checker	HW
Approver	RG	Date	02/03/2023

AECOM

AECOM
5th Floor
1 New York Street
Manchester
M1 4HD
Tel: 0161 907 3500



Drawing Number

Rev

1

