

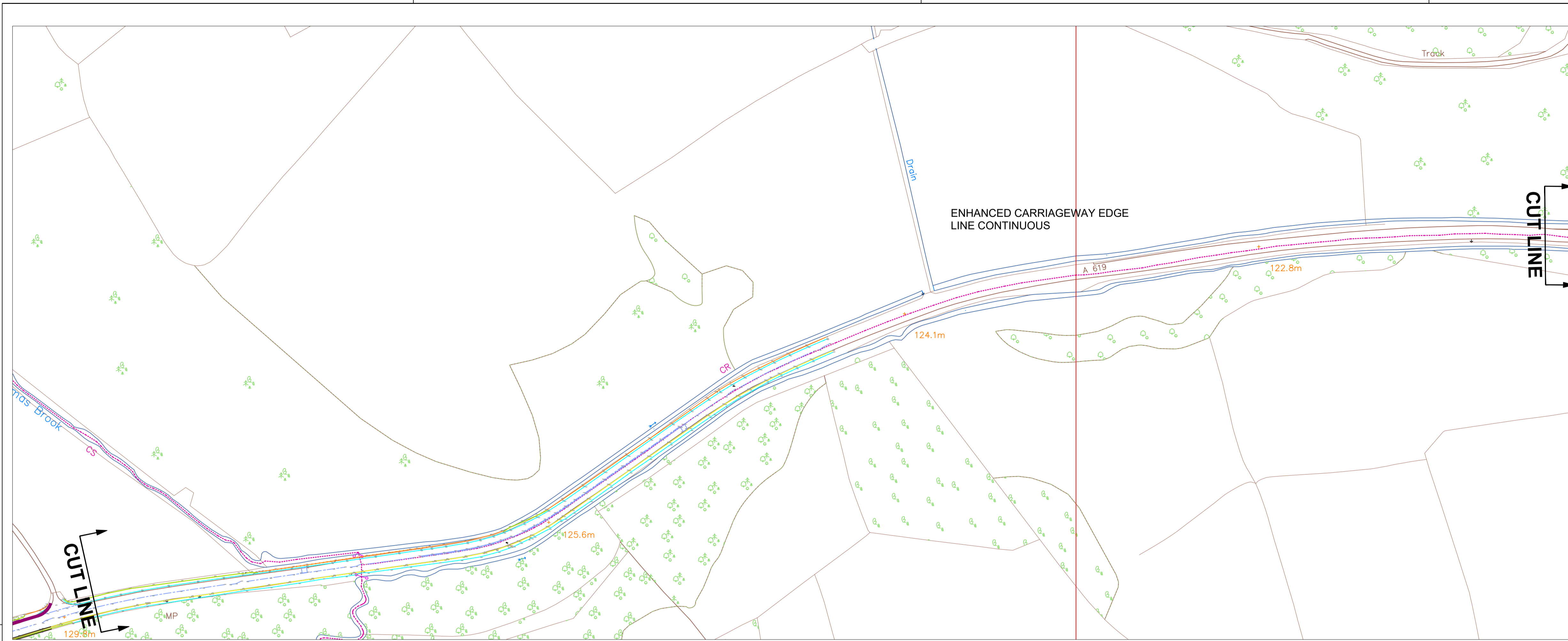
1

2

3

4

A



© Crown copyright and database rights 2018. Ordnance Survey 100023251. You are not permitted to copy, sub-licence, distribute or sell any of this data to third parties in any form.

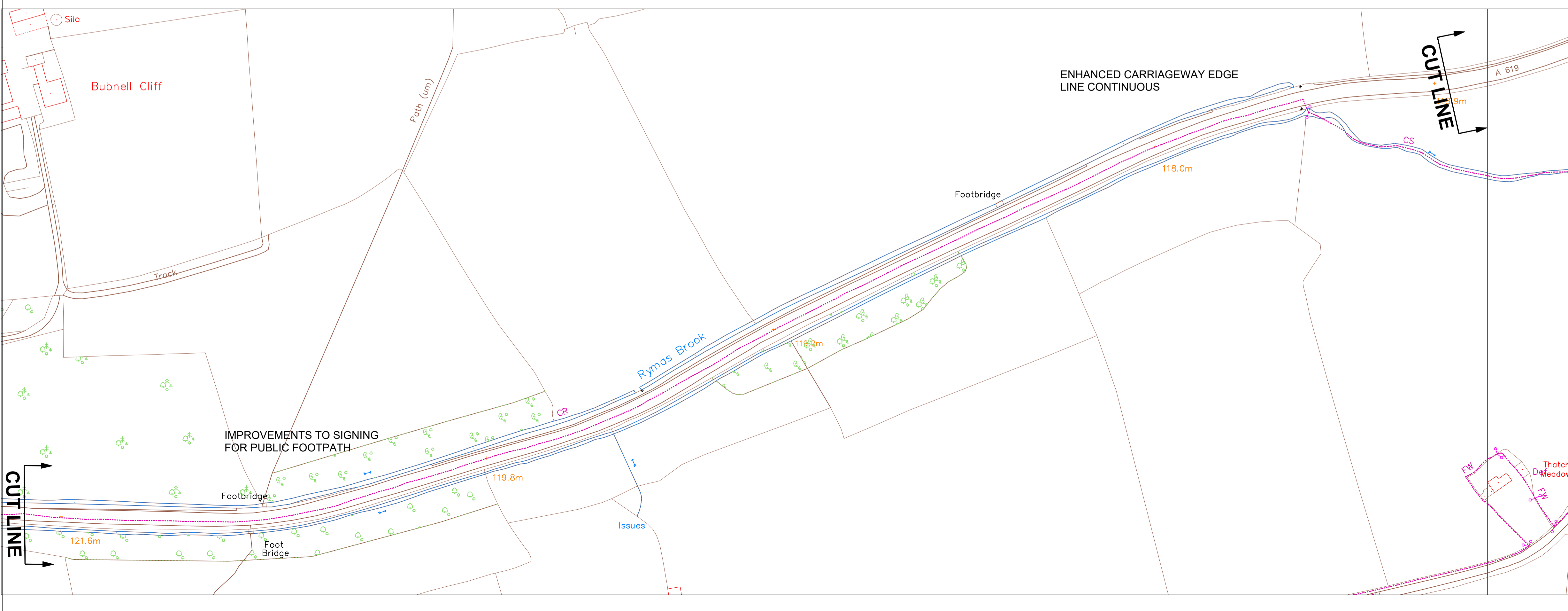
AMENDMENT DETAILS

By	Chkd	Appd	Date	No

DRAWN BY	CHECKED BY	APPROVED BY	SCALE
DAC	DAC		
Date	Date	Date	
MAY '19	MAY '19		


ORIGINAL DRAWING SIZE 594 x 841 (A1)

B



Mike Ashworth
Strategic Director – Economy, Transport and Environment

Partner Details



PROJECT TITLE
SAFER ROADS FUND
A619 BAKEWELL TO BASLOW

DRAWING TITLE
A619
PROPOSED PRELIMINARY DESIGN
REFERENCE DRAWING & DETAILS
SHEET 4

DCE Project Reference Number PC-E-18-0021

Drawing Number SK 107 / Pex / 18 0021

File Location: \\C:\Consulting-and-Contracting\Shared\Thirteen bends baseplans\SK 107 - PEX - 18 0021 - 1250SCALE.dwg
File Created: Wed 19-Dec-2018 - 10:33AM