

A

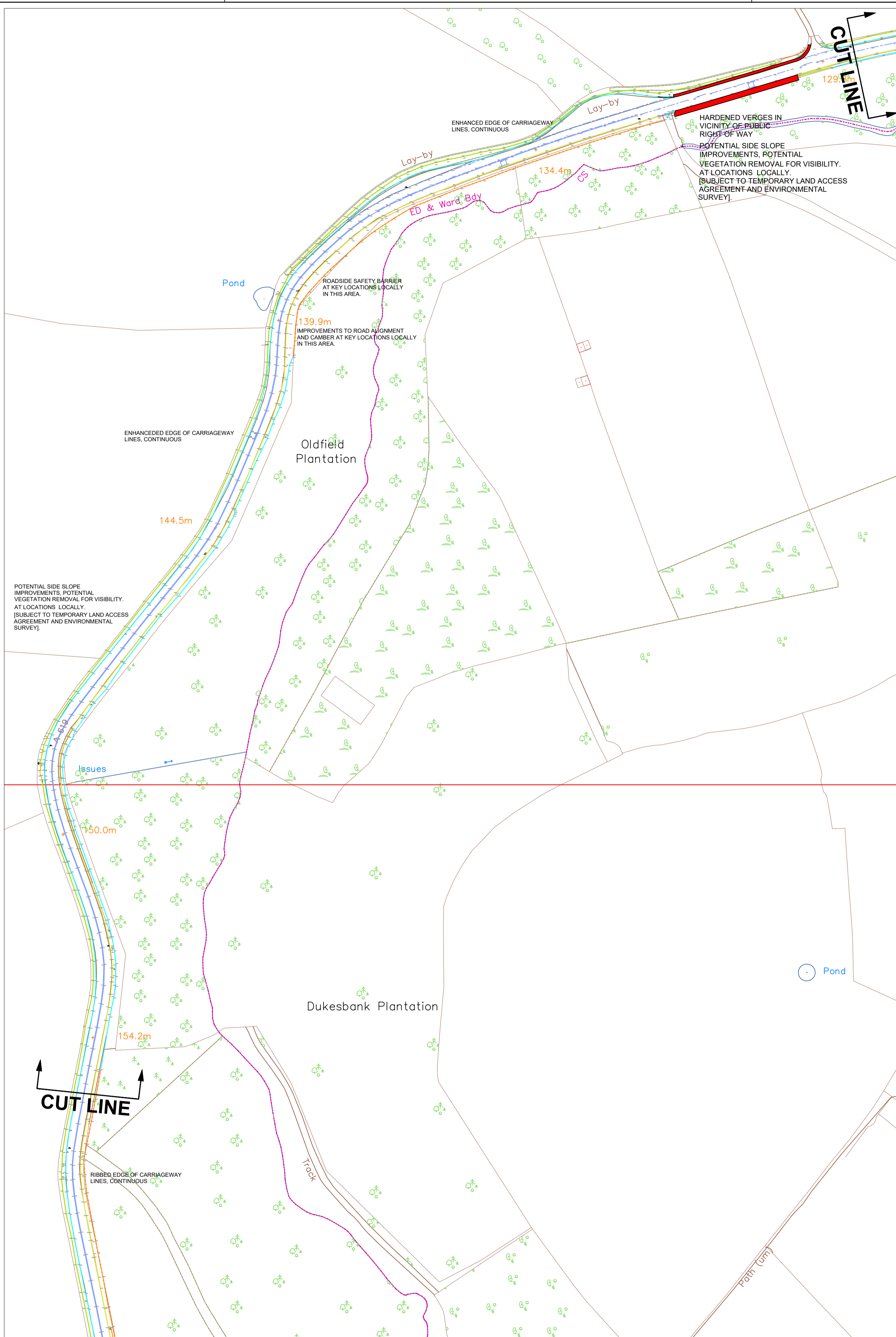
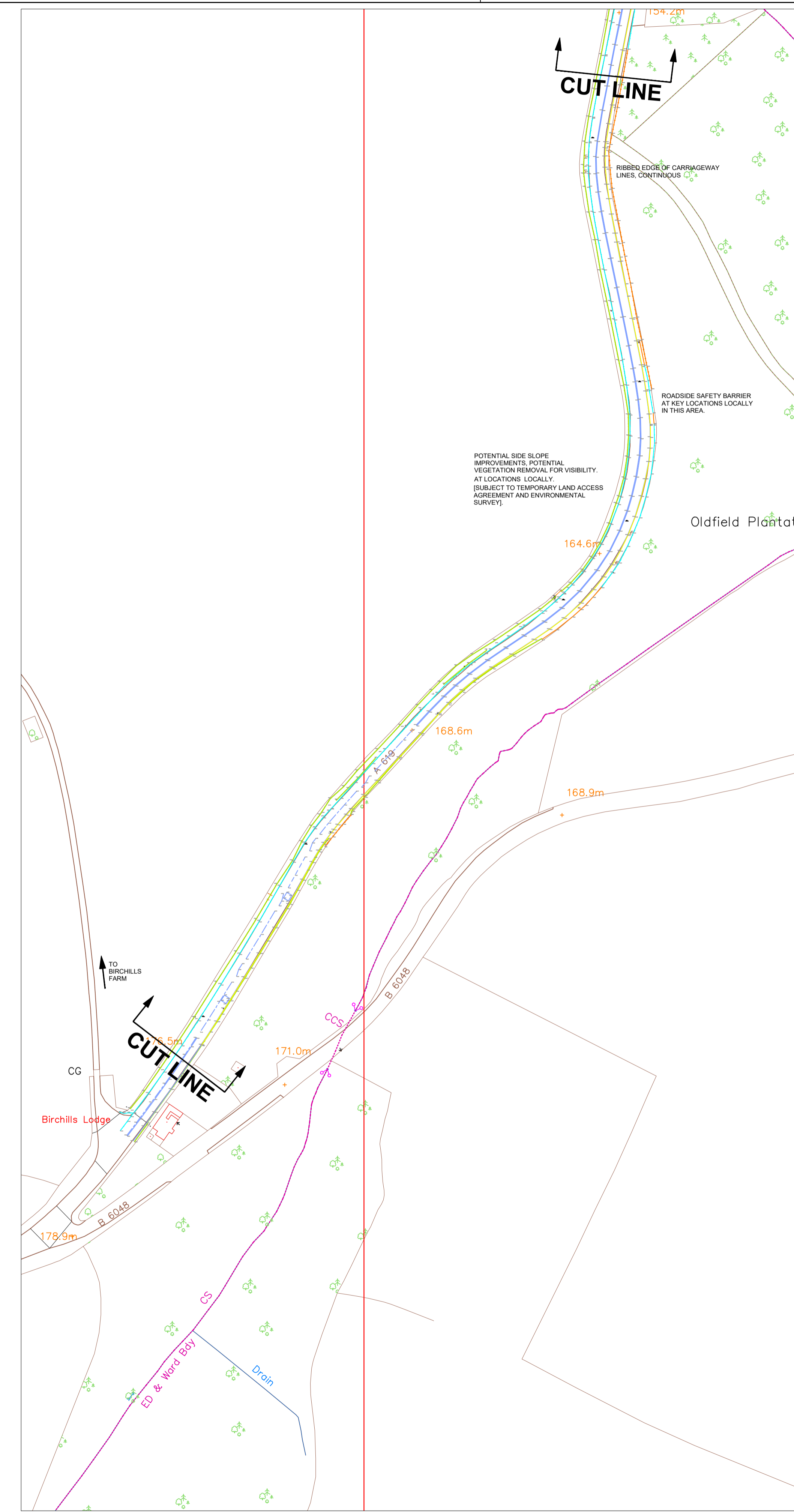
B

1

2

3


4




© Crown copyright and database rights 2018. Ordnance Survey 100023251. You are not permitted to copy, sub-licence, distribute or sell any of this data to third parties in any form.

AMENDMENT DETAILS				By	Chkd	Appd	Date	No.
DRAWN BY	CHECKED BY	APPROVED BY	SCALE					
DAC	DAC							
Date	Date	Date						
MAY '19	MAY '19							

ORIGINAL DRAWING SIZE 594 x 841 (A1)



Mike Ashworth  
Strategic Director – Economy, Transport and Environment



PROJECT TITLE  
**SAFER ROADS FUND  
A619 BAKEWELL TO BASLOW**

DRAWING TITLE  
**A619  
PROPOSED PRELIMINARY DESIGN  
REFERENCE DRAWING & DETAILS  
SHEET 3**

DCE Project Reference Number **PC-E-18-0021**

Drawing Number **SK 106 / PEx / 18 0021**

File Location: \\Consulting-and-Contracting\Shared\Thirteen bends baseplans\SK 106 - PEx - 18 0021 - 1250SCALE.dwg  
File Created: Wed 19-Dec-2018 - 10:33AM