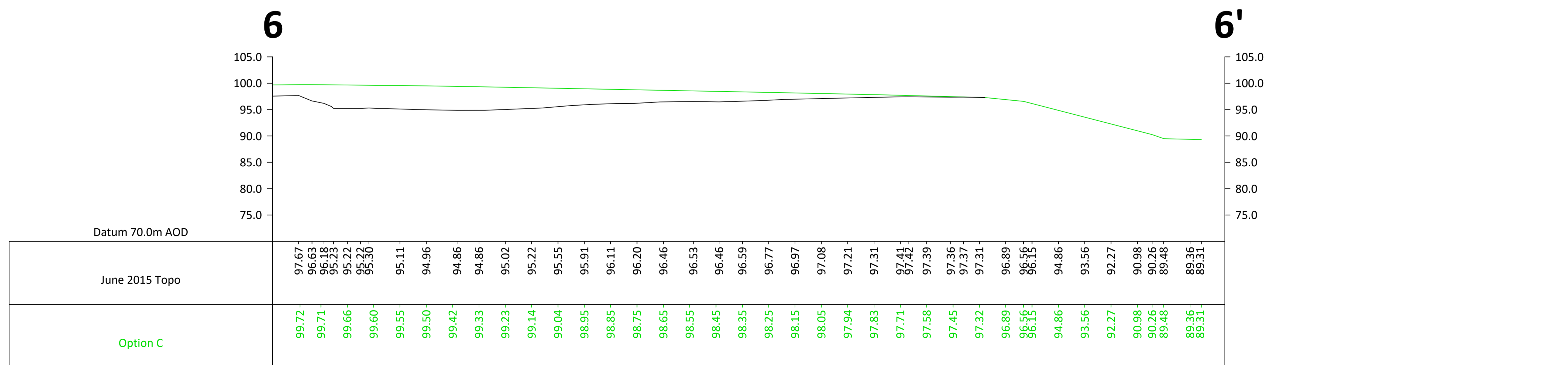
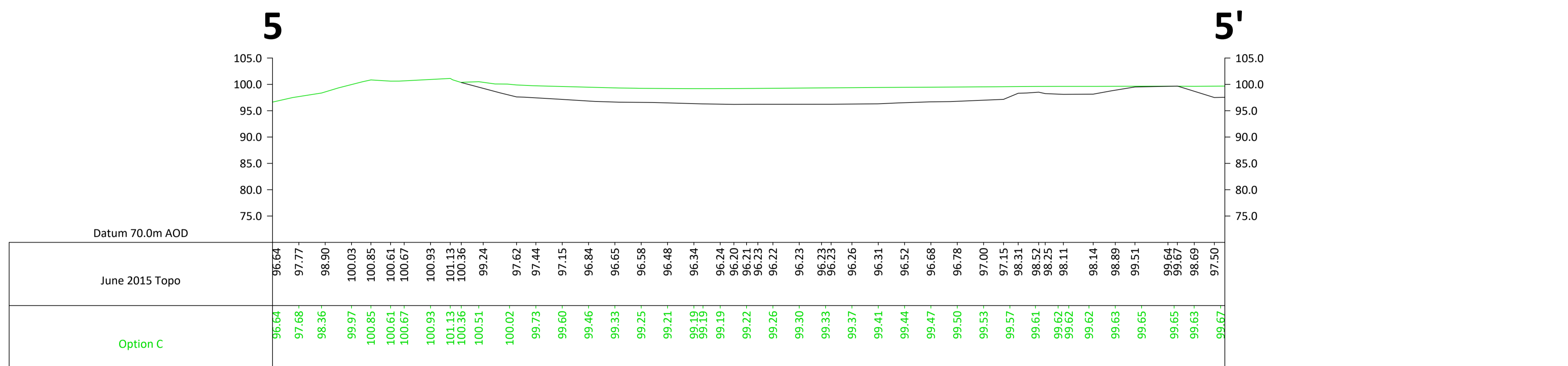
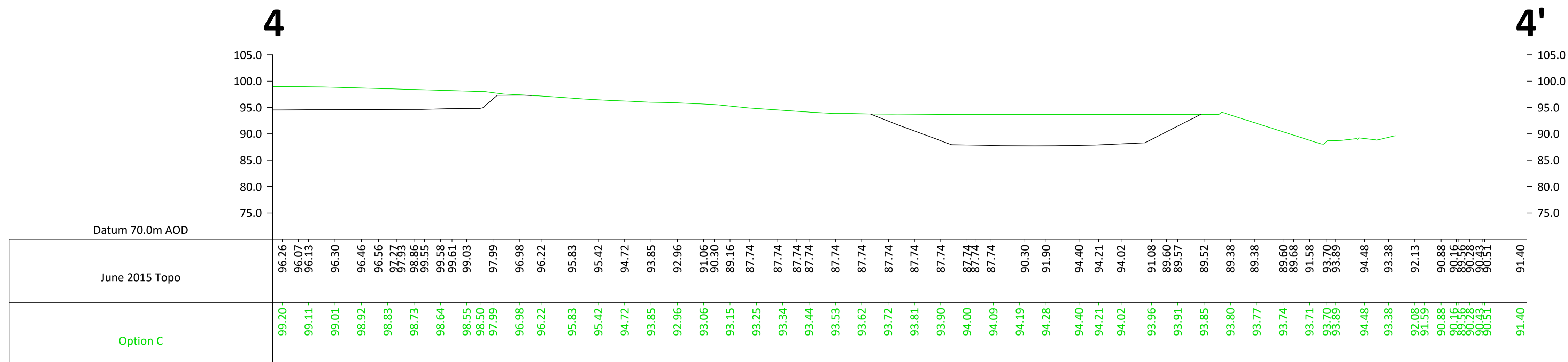


LEGEND

- Existing Landform
- Proposed Landform - Option C



NOTES:
Refer to Plan Ref: PSS-170-006-009.1 for cross section locations.

DRAWN	RB	CHECKED	DH
-------	----	---------	----

SITE
**CRESWELL
COLLIERY**

PLAN
**CROSS SECTIONS 4 to 6
THROUGH OPTION C**

Scale: 1:500 @ A1 20 October 2017

PSS - 170 - 006 - 009.6
Client No. Project No. Drawing No.



**PEAK
SURVEYING
SERVICES**
Snitterton House, 3 Snitterton Road,
Matlock, Derbyshire, DE4 3LZ
T: +44 (0) 1629 581389
E: mail@peaksurveyingservices.com
www.peaksurveyingservices.com