Community Profile

This area profile is the first stage in drawing together a range of information about a particular geographical area and its communities. The profile brings together basic statistical and consultation data and, where available, performance information and details about key initiatives in the area. There are 10 sections following the Audit Commission's quality of life themes. The profile aims to provide a more rounded picture of an area than can be achieved by viewing the information in isolation and should be used as a tool to provide a context and overview of an area, rather than detailed analysis of a particular topic or information type.

The Clay Cross area lies at the heart of the North East district of Derbyshire. It covers an area of 1,683 hectares. The main centre of population is the town of Clay Cross and its hinterland including Danesmoor and Old Tupton..

.A larger map of the area is shown on the final page of this profile.
A separate User Guide contains a detailed description of the statistics and a guide to interpreting the charts.

People and Place

People

Resident population — Mid-year 2004

Males	%	Females	%	All	Persons per hectare
4,671	49.0	4,863	51.0	9,533	6.5

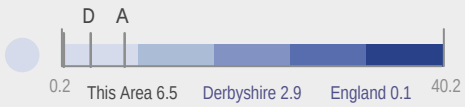

Age structure: All — Mid-year 2004

Aged 0-15	%	Work. age	%	Ret. age	%
1,585	16.6	5,608	58.8	2,341	24.6

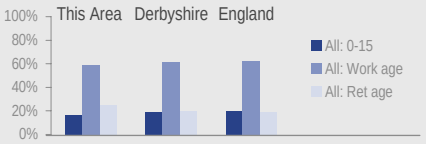

Children (0-15) — Mid-year 2004

Males	%	Females	%	All	%
818	17.5	767	15.8	1,585	16.6

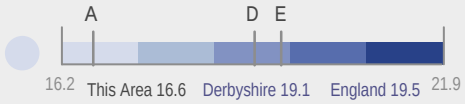

Working age (16-59/64) — Mid-year 2004

Males	%	Females	%	All	%
2,955	63.3	2,653	54.6	5,608	58.8

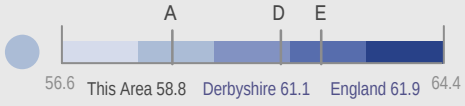

Retirement age (60/65 and over) — Mid-year 2004

Males	%	Females	%	All	%
898	19.2	1,443	29.7	2,341	24.6

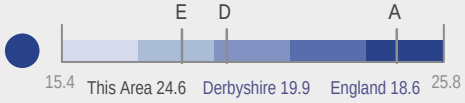

See the User Guide for a detailed description of these statistics and a guide to interpreting the charts.

People (continued)

Ethnic minority population

Census 2001

No.	%
88	0.9

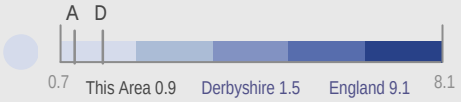

Ethnic groups

Census 2001

Mixed	Asian	Black	Chinese
44.4%	12.5%	12.4%	30.7%

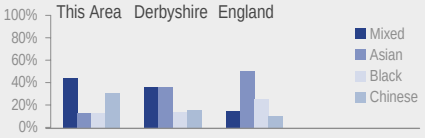

Household structure

Census 2001

Hhds with dependent children				Pensioner hhds	
All	%	Lone parent	%	All	%
1,017	24.7	210	5.1	1,255	30.5

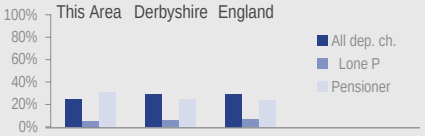

Household types

April 2006

Wealthy achievers	Urban prosperous	Comfortably off	Moderate means	Hard-pressed
19.2%	0.1%	22.0%	15.1%	43.7%

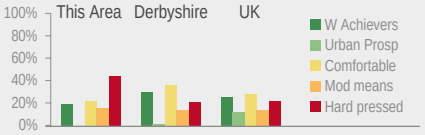

Deprived populations

2004

No.	%
5,739	61.6

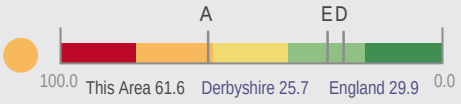

Areas where there are very high levels of deprivation

There are two Lower Layer Super Output Areas in the Clay Cross Community Area ranked in the 20% most deprived in England. One is located to the north of Clay Cross and the other is to the south in the Danesmoor area.

Place

Satisfaction with local area as a place to live

2006

Satisfied	Neither	Dissatisfied
90.9%	6.8%	2.3%

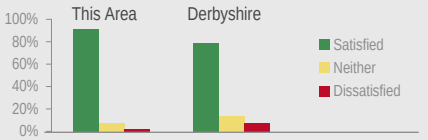

What makes somewhere a good place to live?

2006

The top 5 factors in this area are:

Level of crime	48.3%
Health service	27.6%
Activities for teenagers	28.6%
Education provision	27.6%
Clean streets	27.6%

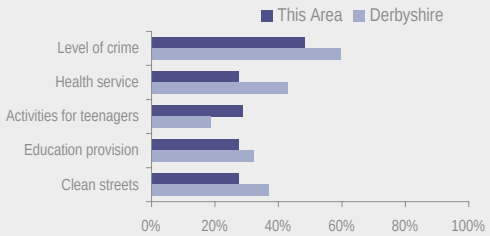

What most needs improving?

2006

The top 5 factors in this area are:

Level of traffic congestion	41.4%
Level of crime	35.7%
Clean streets	31.0%
Job prospects	31.0%
Road and pavement repairs	25.0%

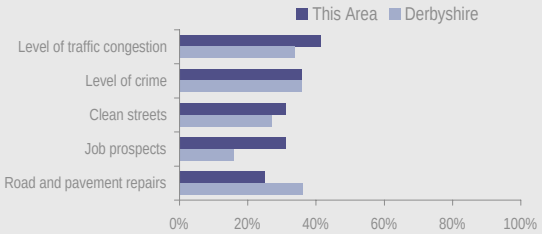

See the User Guide for a detailed description of these statistics and a guide to interpreting the charts.

Research & Information Team, Chief Executive's Office, Derbyshire County Council. Enquiries: 01629 580000 extn. 7408 or research@derbyshire.gov.uk

Community Involvement and Cohesion

Participation

Citizens Panel member (or would like to join) 2006

8.3%

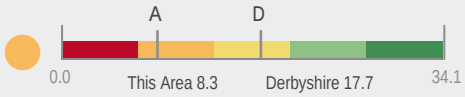

Satisfaction with opportunities for participating in local decision making 2006

Satisfied	Neither	Dissatisfied
30.6%	55.1%	14.3%

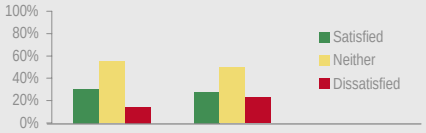

Residents who agree that decisions affecting their local area can be influenced 2006

34.6%

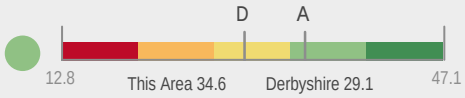

Residents who would like to be more involved in Council decisions affecting their area 2006

17.1%

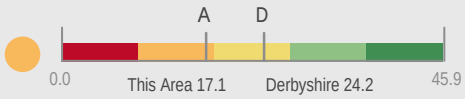

Chesterfield 50+ Inspired Group has 121 members. Their primary objectives are to;

- publicise the group, including identifying and applying for appropriate funding;
- address transport issues raised following consultation exercises;
- manage the 'Message in a Bottle' initiative, which encourages people to have a copy of emergency information in a safe place;

The views of the district Youth Forum on facilities for young people appear in the Culture and Leisure section.

Community cohesion

Residents who have formally volunteered in the last 3 years 2006

34.1%

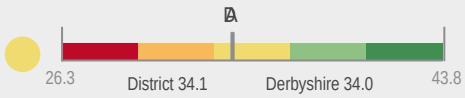

Residents who have informally volunteered for a relative in the last 3 years 2006

71.4%

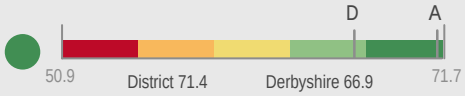

Residents who have informally volunteered for a non-relative in the last 3 years 2006

55.3%

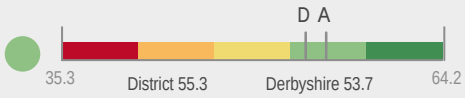

Residents who agree that people from different backgrounds get on well together 2006

58.9%

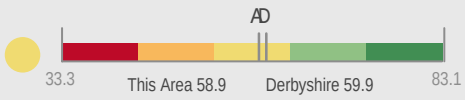

Residents who think people not treating each other with respect and consideration is a problem in their local area 2006

43.8%

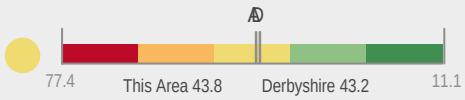

Environment

Built environment

Urban/Rural Populations

2004

Large urban	Town/fringe	Rural
92.4%	0.0%	8.0%

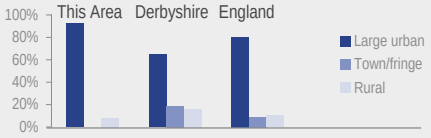

Residents' views on:- Clean Streets

2006

	%	rank out of 21 factors
Needs improving	31.0	3
Important	27.6	4

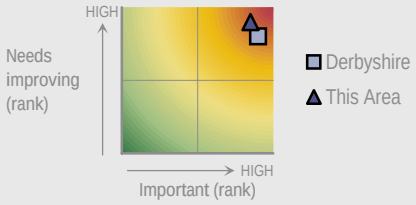

Percentage of people who think that "rubbish and litter lying around" is a problem

2006

24.7%

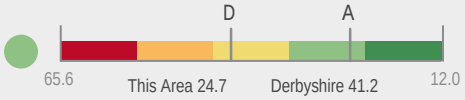

Percentage of people who think that "abandoned or burnt out cars" is a problem

2006

4.6%

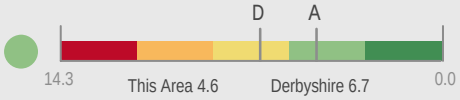

Greenspace

Percentage of area described as 'greenspace'

2006

80.1%

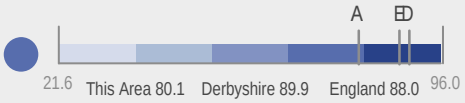

Air quality

Percentage of population living in worst 30% of areas for air quality in England

2006

0.0%

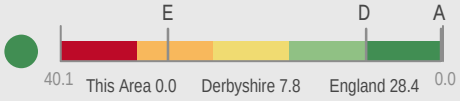

Residents' views on:- The level of pollution

2006

	%	rank out of 21 factors
Needs improving	6.9	9
Important	3.4	15

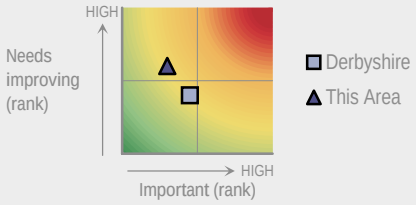

See the User Guide for a detailed description of these statistics and a guide to interpreting the charts.

Housing

Housing stock

Existing dwellings

	Census 2001
	Total number
	4,251

New dwellings

	2001-2006	
	Total number	Rate per 1000 existing dwellings
	211	49.6

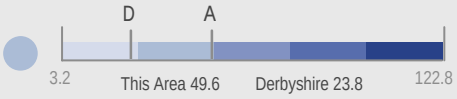

Council tax band

Census 2001

A and B	C and D	E and F	G and H
56.1%	33.0%	10.0%	0.9%

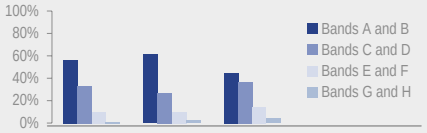

Tenure

Census 2001

Owner occupier		Social renting		Private/other		Total
No.	%	No.	%	No.	%	No.
2,478	60.1	1,391	33.7	257	6.2	4,125

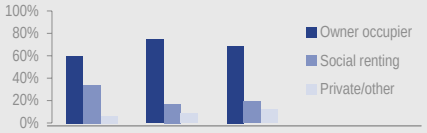

Housing affordability

Average house price

	Apr 2005 - Mar 2006
	Price (£)
	115,283

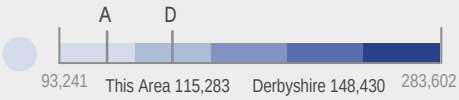

House price to income ratio

	Apr 2005 - Mar 2006
	Ratio
	4.5

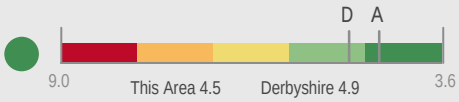

Residents' views on:- Affordable housing

	Needs improving	Important
	2006	
	%	rank out of 21 factors
Needs improving	6.9	9
Important	24.1	7

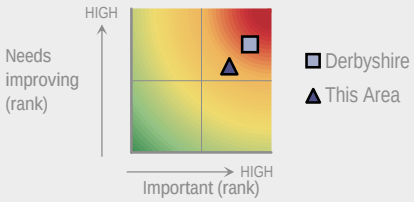

Community Safety

There are 9 Neighbourhood Watch schemes in operation in this area. (Jan 2007)

Recorded crime

All crime	April 2006-March 2007
No.	Rate per 1000 popn
602	63.1

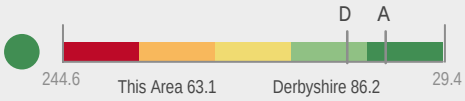

Violent crime	April 2006-March 2007
No.	Rate per 1000 popn
133	14.0

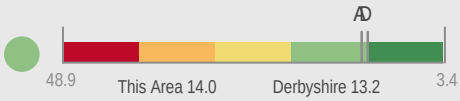

Domestic burglary	April 2006-March 2007
No.	Rate per 1000 hholds
29	1.9

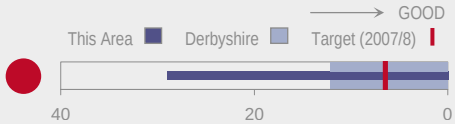

Vehicle crime	April 2006-March 2007
No.	Rate per 1000 popn
75	7.9



Criminal damage	April 2006-March 2007
No.	Rate per 1000 popn
172	18.0

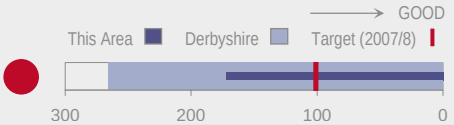

Residents' views on:- Crime — 2006

	%	rank out of 21 factors
Needs improving	35.7	2
Important	48.3	1

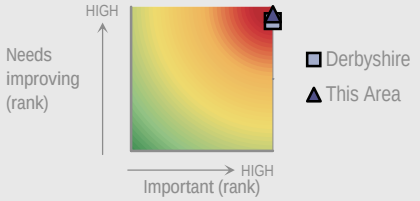

Residents' views on the frequency of:

Cars broken into — 2006

Often	Not Often	Don't Know
34.8%	50.7%	14.5%

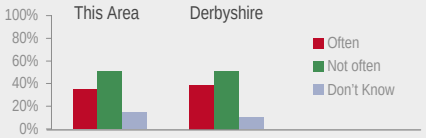

Residents' views on the frequency of:

Vandalism and graffiti — 2006

Often	Not Often	Don't Know
41.2%	50.0%	8.8%

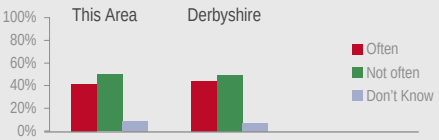

Youth offending

First-Time Offenders	2006
No.	% of 0-15 yr olds
10	0.6

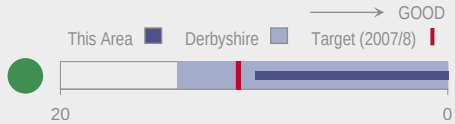

Re-Offenders	2006
No.	% of youth offenders
16	62.0

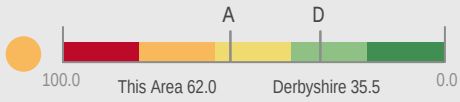

Prolific Offenders	2006
No.	% of youth offenders
7	25.2

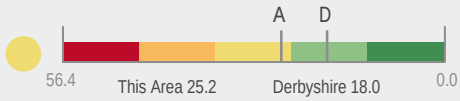

See the User Guide for a detailed description of these statistics and a guide to interpreting the charts.

Research & Information Team, Chief Executive's Office, Derbyshire County Council. Enquiries: 01629 580000 extn. 7408 or research@derbyshire.gov.uk

Anti-social behaviour

Calls to report anti-social behaviour

All ASB Calls	April 2006-March 2007
No.	Rate per 1000 popn
88	9.2

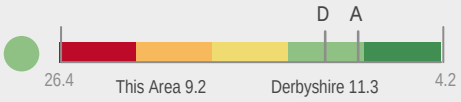

Rowdy/nuisance behaviour	April 2006-March 2007
No.	Rate per 1000 popn
34	3.6

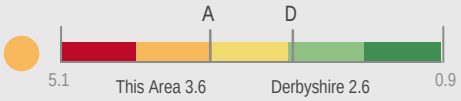

Vehicle related	April 2006-March 2007
No.	Rate per 1000 popn
1	0.1



Issues considered a problem by residents

Parents not responsible for children	2006
	60.0%

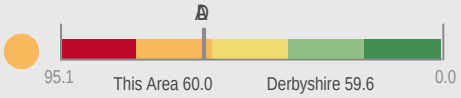

Teenagers hanging around the streets	2006
	53.3%

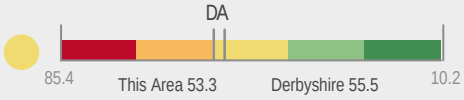

People not respecting each other	2006
	43.8%



Residents' views on the frequency of:

Verbal abuse		2006
Often	Not Often	Don't Know
42.6%	32.4%	25.0%

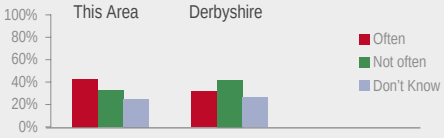

Residents' views on the frequency of:

Drunk or rowdy in a public place		2006
Often	Not Often	Don't Know
35.3%	54.4%	10.3%

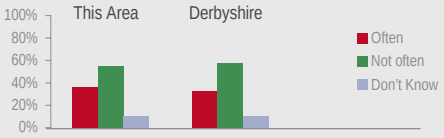

Road safety

Accidents involving pedestrians	April 2004-March 2006
No.	Rate per 1000 popn
10	1.0

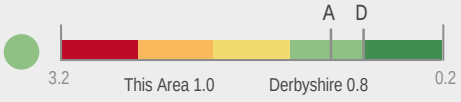

Accidents involving cyclists	April 2004-March 2006
No.	Rate per 1000 popn
3	0.3

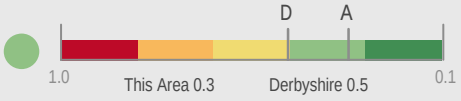

Accidents - Total	April 2004-March 2006
No.	Rate per 1000 popn
57	6.0

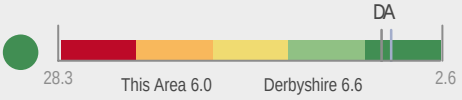

Economic Well-being

Economic activity

Businesses

2005

Manufacturing	%	Services	%	Other	%	Total
134	11.2	892	74.4	174	14.5	1,200

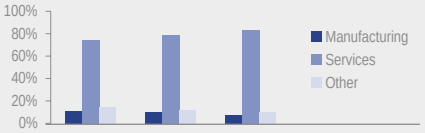

Jobs

2005

Manufacturing	%	Services	%	Other	%	Total
6,062	38.7	8,779	56.1	812	5.2	15,648

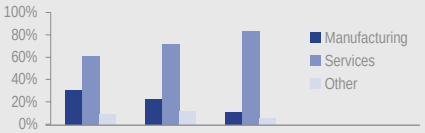

Working age population

2004

Males		Females		Total	
No.	%	No.	%	No.	%
2,955	63.3	2,653	54.6	5,608	58.8

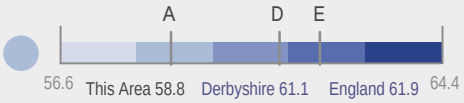

Jobs per worker

2005

Ratio
2.10

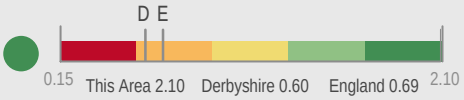

Unemployed

April 2007

Males		Females		Total	
No.	Rate	No.	Rate	No.	Rate
284	9.6	102	3.8	386	6.9

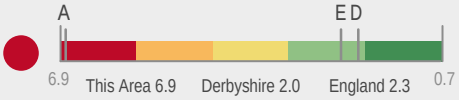

Young people unemployed (16-24)

April 2007

Males		Females		Total	
No.	% of 16-24 unem	No.	% of 16-24 unem	No.	% of total unem
72	15.8	30	7.2	117	13.3

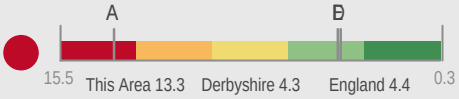

Long-term unemployed

April 2007

Males		Females		Total	
No.	% of l.term unem	No.	% of l.term unem	No.	% of total unem
55	19.4	0	0.0	70	18.2

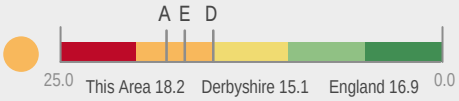

Worklessness

May 2006

Males	%	Females	%	Total	%
1,092	37.0	630	23.7	1,722	30.7

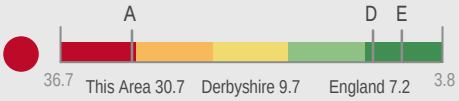

Residents' views on:- Job prospects

2006

	%	rank out of 21 factors
Needs improving	31.0	3
Important	13.8	11

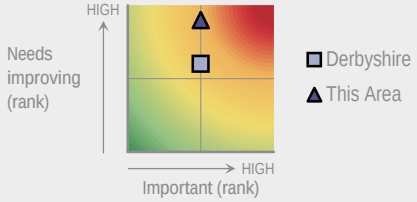

See the User Guide for a detailed description of these statistics and a guide to interpreting the charts.

Income and economic support

Average household income

April 2006

£
25,683

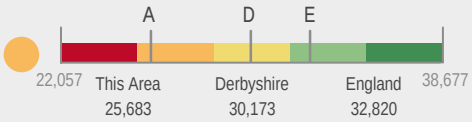

Low income populations: all

2004

No.	% of total
1,726	18.4

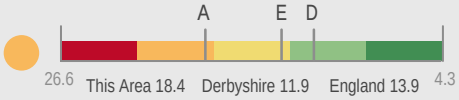

Low income populations: children

2004

No.	% of total
440	27.3

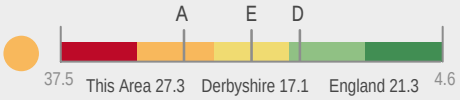

Low income populations: pensioners

2004

No.	% of total
422	26.2

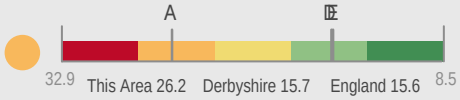

Pension credit claimants

Aug 2006

Males	%	Females	%	Total	%
688	76.6	1,146	79.4	1,834	78.3

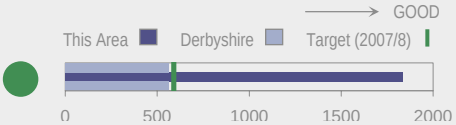

Residents' views on:- Wage levels

2006

	%	rank out of 21 factors
Needs improving	0.0	13
Important	10.7	12

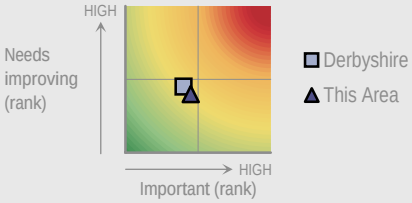

Regeneration initiatives

Not yet available.

Education and Life-long Learning

Residents' views on:- Education provision — 2006

	%	rank out of 21 factors
Needs improving	3.4	12
Important	27.6	4

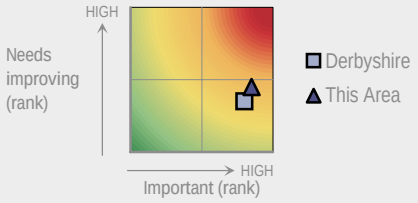

Children and young people

Level 2 at key stage 1 in reading — 2004-05

No.	%
96	96.0

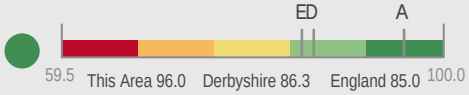

Level 2 at key stage 1 in writing — 2004-05

No.	%
96	95.9

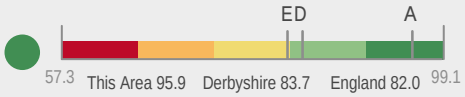

Level 2 at key stage 1 in mathematics — 2004-05

No.	%
97	97.0

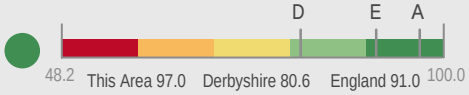

5 GCSEs A*-C — 2003/2004

Males No.	Males %	Females No.	Females %	All pupils No.	All pupils %
101	52.5	108	61.0	209	56.6

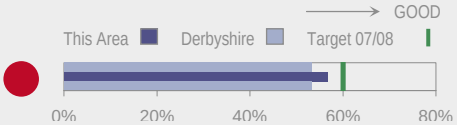

GCSE performance by school — 2006

School	Rank (out of 47)
Mortimer Wilson School	46
Swanwick Hall School	33

Destination at age 16 — 2006

In learning No.	In learning %	Not learning No.	Not learning %	No response No.	No response %	Total No.
82	70.7	31	26.7	3	2.6	116

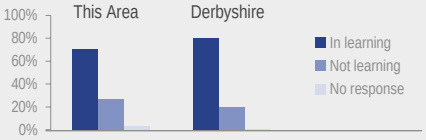

Pupil exclusions — 2004-05

No.	Rate per 1000 pupils
157	131.8

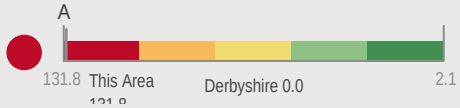

Adults

Adults with no qualifications — Census 2001

No.	%
3,020	44.7

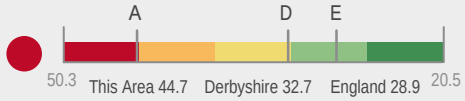

Adults with A-levels or equivalent — Census 2001

No.	%
986	14.6

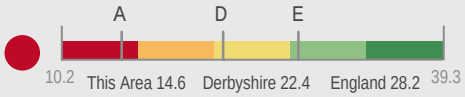

Adults with degree or equivalent — Census 2001

No.	%
659	9.7

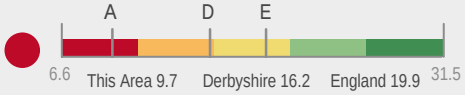

See the User Guide for a detailed description of these statistics and a guide to interpreting the charts.

Health and Social Well-being

Health

Early death rate	1999-2003	
	percentage of national average	
	108.7	

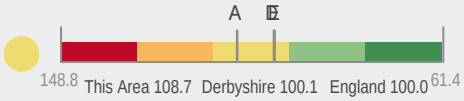

General health: 'not good'	Census 2001	
No.	%	
1,320	14.2	



Limiting long term illness	Census 2001	
No.	%	
2,486	26.7	

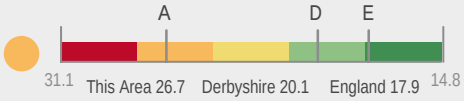

Disability living allowance claimants	May 2006	
No.	%	
1,685	23.8	

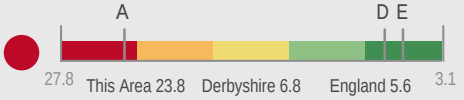

Attendance allowance claimants	Aug 2006	
No.	%	
1,148	50.8	

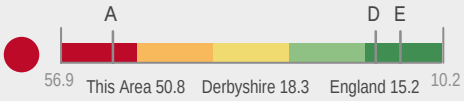

Average annual number of births	2005
	No. per 1,000 women
	53.9

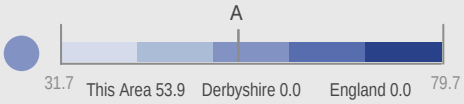

Low birth weight babies	2005
	No. per 1000 total births
	56.8

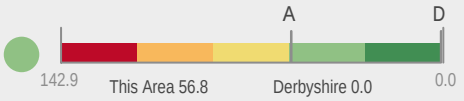

A & E admissions - under 19s	2005
	No. per 1000 aged 0-18
	466.9

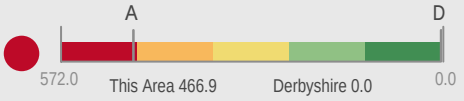

Asthma emergency admissions - under 19s	2005
	No. per 1000 aged 0-18
	17.2

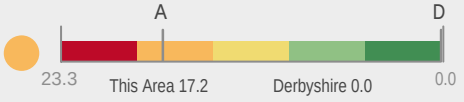

Residents' views on:- Health services 2006

	%	rank out of 21 factors
Needs improving	10.7	8
Important	31.0	2

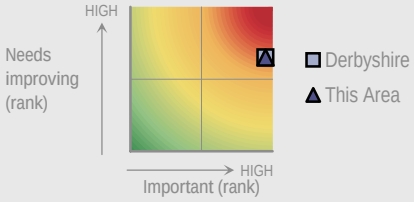

Culture and Leisure

In this section, use levels relate only to cultural and leisure facilities provided by or supported by Derbyshire County Council.

Museums and theatres

Residents' use of museums and galleries

2006

Regular	Infrequent	Never
3.6%	55.4%	41.1%

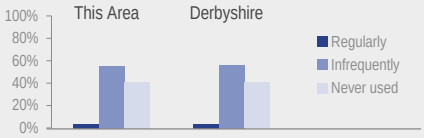

Residents' use of theatres and concert halls

2006

Regular	Infrequent	Never
10.0%	56.7%	33.3%

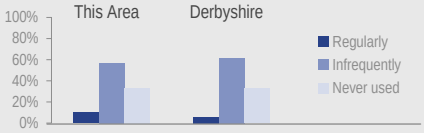

Libraries

Active borrowers

2006

Rate per 1000 population

158.6

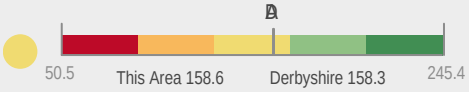

Satisfaction with libraries

2006

Satisfied	Neither	Dissatisfied
84.0%	14.7%	1.3%

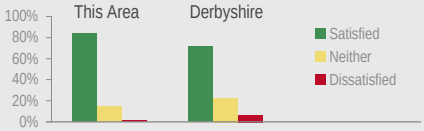

Improvements to library services

2006

Improved	Stayed the same	Worsened
24.1%	75.9%	0.0%

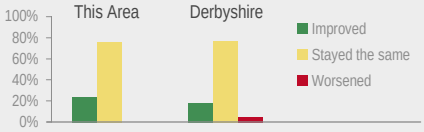

Sports

Residents' use of sports/leisure facilities

2006

Regular	Infrequent	Never
32.9%	41.1%	26.0%

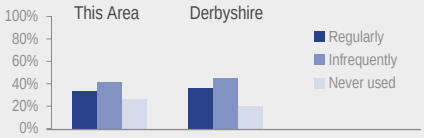

Satisfaction with sports/leisure facilities

2006

Satisfied	Neither	Dissatisfied
68.4%	27.6%	3.9%

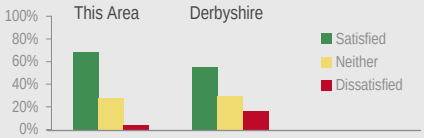

Improvements to sports/leisure facilities

2006

Improved	Stayed the same	Worsened
0.0%	93.5%	6.5%

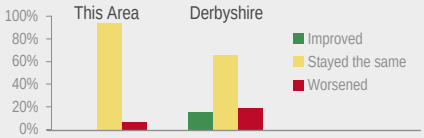

Residents' views on:-

Sports/leisure facilities

2006

	%	rank out of 21 factors
Needs improving	0.0	13
Important	14.3	10

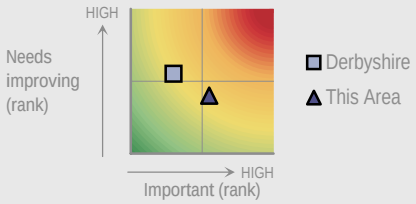

See the User Guide for a detailed description of these statistics and a guide to interpreting the charts.

Leisure for children and young people

Residents' views on:-

Activities for teenagers	%	2006 rank out of 21 factors
Needs improving	24.1	6
Important	28.6	3

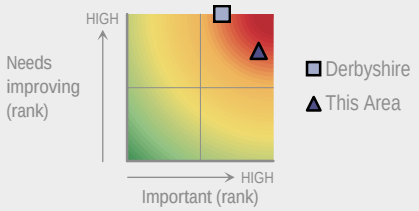

Residents' views on:-

Facilities for young children	%	2006 rank out of 21 factors
Needs improving	17.9	7
Important	10.3	13

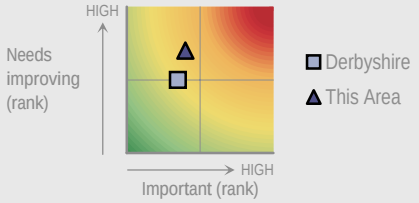

What young people most like doing 2005

1. Shopping	2. Clubbing	3. Sports
80.0%	60.0%	20.0%

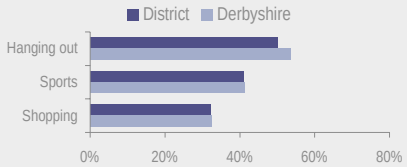

What young people would most like to spend a million pounds on 2005

1. More sports facilities	2. A safe place to hang out that's open a lot	3. More clubs or disco nights for under 18's
45.0%	37.0%	34.0%

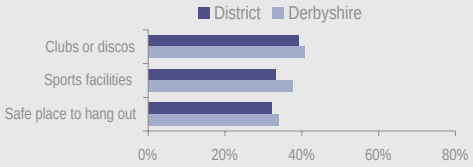

Tourism

Tourist attractions in the area include:

Clay Cross Countryside Centre	Countryside Information Centre and shop.

Transport and Access

Transport

Car availability (by household)

Census 2001

No car	%	1 car	%	2 or more	%
1,352	32.8	1,754	42.6	1,016	24.6

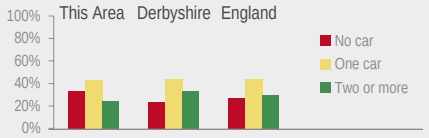

Residents use of local bus services

2006

Regular	Infrequent	Never
36.0%	65.3%	22.7%

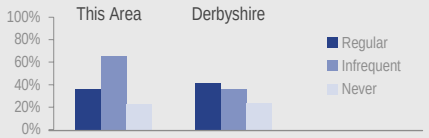

Satisfaction with local bus services

2006

Satisfied	Neither	Dissatisfied
44.6%	21.4%	33.9%

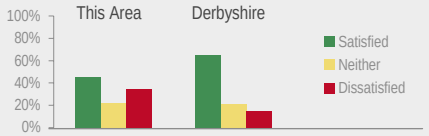

Residents' views on:- Level of traffic congestion

2006

	%	rank out of 21 factors
Needs improving	41.4	1
Important	17.2	8

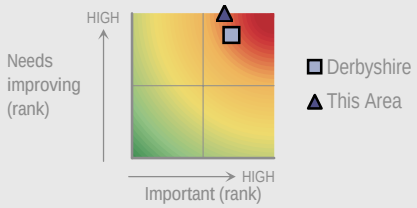

Residents' views on:- Public transport

2006

	%	rank out of 21 factors
Needs improving	6.9	9
Important	27.6	4

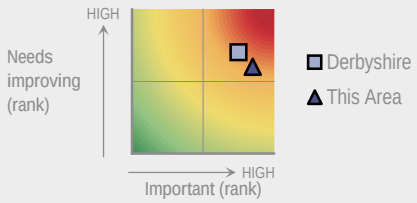

Residents' views on:- Road and pavement repairs

2006

	%	rank out of 21 factors
Needs improving	25.0	5
Important	17.2	8

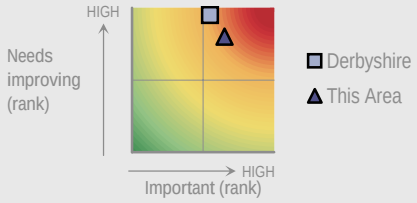

Access

Residents who personally use mobile phones

2005

83.5%

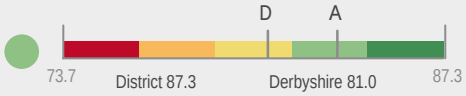

Residents who use the internet at home

2005

55.8%

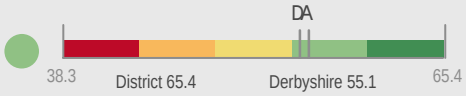

Residents who use the internet at work

2005

31.8%

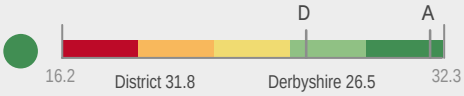

Residents' views on information provided by the Council about its services

2006

Well informed

50.7%

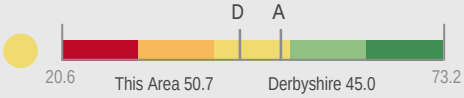

See the User Guide for a detailed description of these statistics and a guide to interpreting the charts.

Map of the Area

© Crown Copyright Derbyshire County Council 100023251 2007