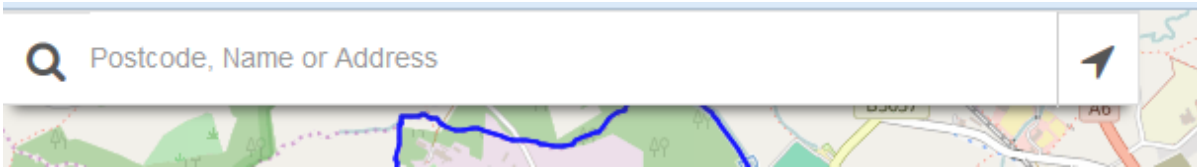


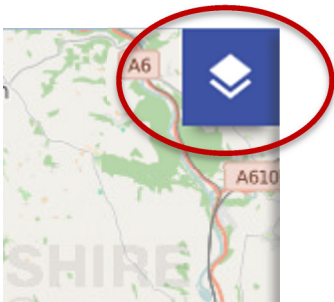
Derbyshire Mapping Portal – New Interface

The new interface of our Mapping Portal is optimised to work with touchscreen devices. The functionality is the same as the previous version. This guide shows how to access the information in the system.

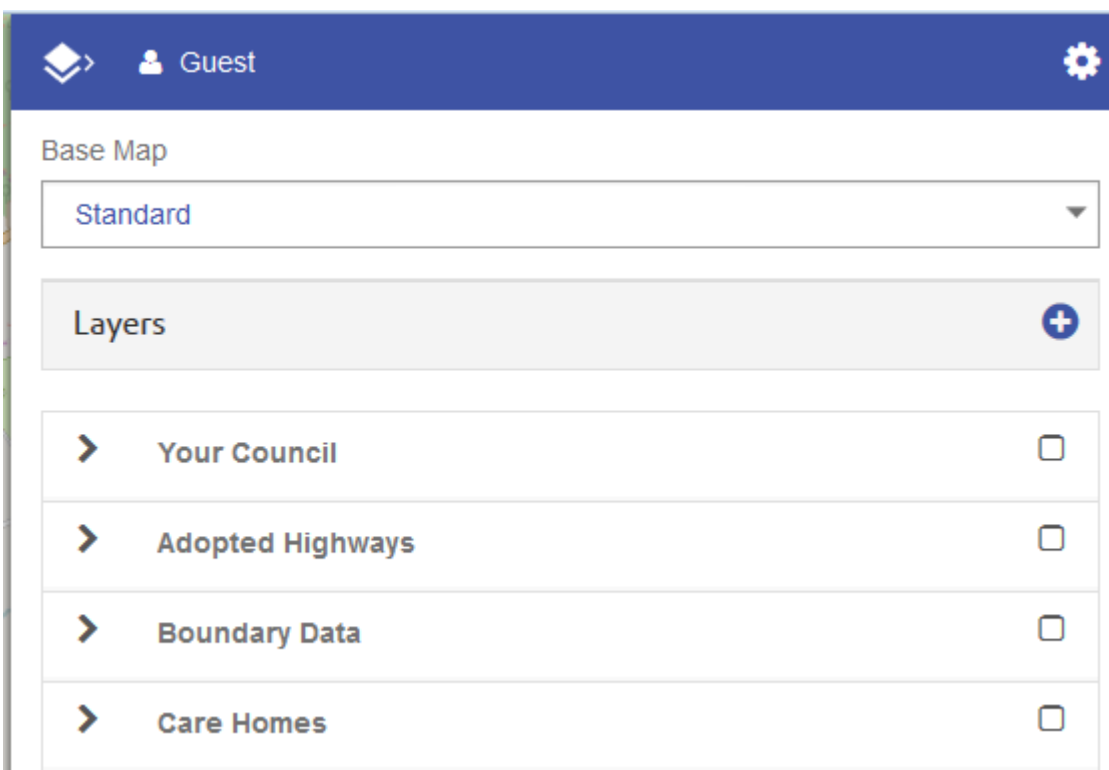
In addition to the standard address search i.e. house number and postcode; the address search bar will also accept Ordnance Survey tile references, e.g. SK461358



The layer manager is not visible initially, click on the layer control button in the top right corner of the screen to expand the layer manager.

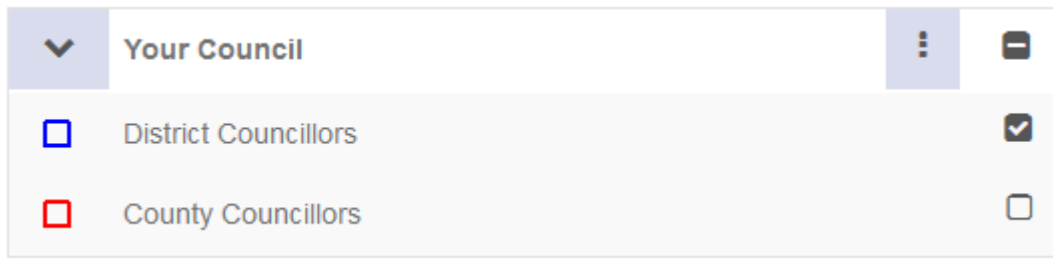


From the layer manager various items can be controlled:

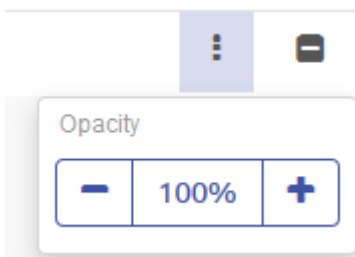


The 'Base Map' drop-down enables the background map to be changed.

Clicking the drop-down button next to the category name expands the menu as some may have more than one map layer available.



The opacity of the layer can be adjusted by clicking on the three dots:



On clicking the plus sign to expand the Layers menu the annotation manager is revealed.



Different annotations can be added to the map, and will show information about length and area, depending on the annotation type.